

Profile of
**Municipal Councils &
Nagar Panchayat
Nashik Division**



**State Election Commission
Maharashtra**

Concept and Inspiration:

Shri. J.S. Saharia, State Election Commissioner, Maharashtra

Guidance:

Shri. Kiran Kurundkar, Secretary, State Election Commission, Maharashtra

Compilation:

State Election Commission, Maharashtra

Special Thanks:

Dr. Sanjeev Kumar, Divisional Commissioner, Nagpur

Compiled by:

Shri. Rajaram Zende, Joint-Secretary, State Election Commission, Maharashtra

Shri. Sudhir Sambharkar, Deputy Director, Municipal Administration

Shri. Jagdish More, Public Relations Officer, State Election Commission, Maharashtra

Smt. Pranali Ghonge, Assistant Commissioner, State Election Commission, Maharashtra

Dr. Vaibhav Sable, Assistant Block Development Officer, State Election Commission, Maharashtra

Balbir Singh Aulakh, Intern, State Election Commission, Maharashtra

Published by:

State Election Commission, Maharashtra
New Administrative Building, 18th Floor,
Hutatma Rajguru Chowk, Madame Cama Road,
Mumbai – 400 032
Tel.: 022-2206329/22023437
Publication No.:

Printed By:

Disclaimer: This book is based on the information provided by the Divisional Commissioners of various divisions of the state. The compilation of this book is strictly for the purpose of disseminating information and academic development. Although all the efforts have been made to make this information accurate, readers should refer to the source data available with the Municipal Councils in case of doubt or further clarity. Maps shown in this book are not to scale and for representation purpose only.

Preface

Historic Amendments (73rd & 74th) to the Constitution of India were made in 1992 in order to provide the rightful place to the Local Self-Governments (LSGs) in the process of Nation Building. These Amendments, besides other things, provide for i) Constitutional status to all the Local Self-Governments in the Country, and ii) Independent State Election Commission in each State for timely conduct of elections in a free, fair and transparent manner.

2. State Election Commission, Maharashtra which was established in 1994 returns more than 2,50,000 people's representatives every 5 years in nearly 28,000 LSGs (27 Municipal Corporations, 228 Municipal Councils, 130 Nagar Panchayats, 34 ZillaParishads, 351 Panchayat Samitis and 27781 Village Panchayats).

3. With the advancement of economy, urbanisation is increasing all over the Country. Maharashtra today is one of the most urbanised States with nearly 45% of its population staying in the Municipal Corporation, Municipal Council and Nagar Panchayat areas.

4. While conducting elections to these LSGs during 2015-18, a need was felt to have basic information about the various LSGs at one place on the lines of District Gazetteers. This being a herculean task, it was decided after detailed consultation at various levels to initially collect basic statistical information about all the Municipal Corporations, ZillaParishads & Municipal Councils and publish the same as separate volumes. Gradual improvement could be made later on.

5. State Election Commission, Maharashtra keeping the above in mind, asked the Director, Municipal Administration, Mumbai to prepare formats for collecting the required information after consulting various Chief Officers and experts. I am happy to learn that the information provided by all the Municipal Councils in the finalised formats is now being published by all the Divisional Commissioners separately for their divisions.

6. The information in this book primarily pertains to demographic details, composition of Local Body, infrastructure, development plan & important features of city etc.

7. I am sure this book would be extremely useful not only to the Election Managers but also to the planners of the urban local bodies besides researchers, students and stakeholders.


8. This being the first attempt of its kind, it is possible that some discrepancies and/ or errors might have crept in while publishing this Book. If it is so, the same may be brought to the notice of the concerned Divisional Commissioner so that it could be rectified in future.

9. I take this opportunity to congratulate Shri. Rajaram Mane, Divisional Commissioner, Nashik, all the Chief Officers and their staff for making this publication a reality. I wish this book all success.

Shri. J. S. Saharia

State Election Commissioner,
Maharashtra

Foreword



Hon'ble State Election Commission, Maharashtra, has always been trying to conduct all the elections including the Local Body Elections in a free, fair and transparent manner. As a part of its efforts towards free, fair and transparent elections, the State Election Commission, Maharashtra, has always taken leads to arrange discussions through conference of experts, experienced officers in the related subjects, different political leaders and to consider their views in about present election parties and if there is any necessity to change present election Acts, Rules and Regulations.

I am very much pleased to present this booklet as per the instructions of Hon'ble State Election Commission, Maharashtra.

This book will give detailed information regarding the Municipal Councils and Nagar Panchayats in Nashik Division. It will put forth all the changes improvements, different development works from the date of establishment of Local Bodies and their financial status too

This attempt of a uniform information at one place could have attained only because of the continues follow up and in detail guidance of Hon'ble State Election Commission, Maharashtra, and the enormous efforts of all collectors in the division and all Municipal Councils and Nagar Panchayats in the division as well as the staff in Municipal branch at Commissioner Office.

I am grateful to all of them.

Rajaram Mane

Divisional Commissioner,
Nashik

INDEX

**NASHIK DISTRICT MUNICIPAL COUNCIL/
NAGAR PANCHAYAT00-00**

Bhagur
Chandwad
Deola
Dindori
Igatpuri
Kalwan
Manmad
Nandgaon
Niphad
Peth
Satana
Sinnar
Surgana
Trimbak
Yeola

**JALGAO DISTRICT MUNICIPAL COUNCIL/
NAGAR PANCHAYAT00-00**

Bhusawal
Amalner
Chalisgaon
Chopda

Parola
Dharangaon
Yawal
Erandol
Jamner
Savda
Muktainagar
Bhadgaon
Pachora
Faizpur
Varangaon
Bodwad
Shendurni
Raver

DHULE DISTRICT MUNICIPAL COUNCIL/

NAGAR PANCHAYAT 00-00

Shirpur Warvade
Dondaicha
Sakri
Shindkheda

NANDURBAR DISTRICT MUNICIPAL COUNCIL/

NAGAR PANCHAYAT 00-00

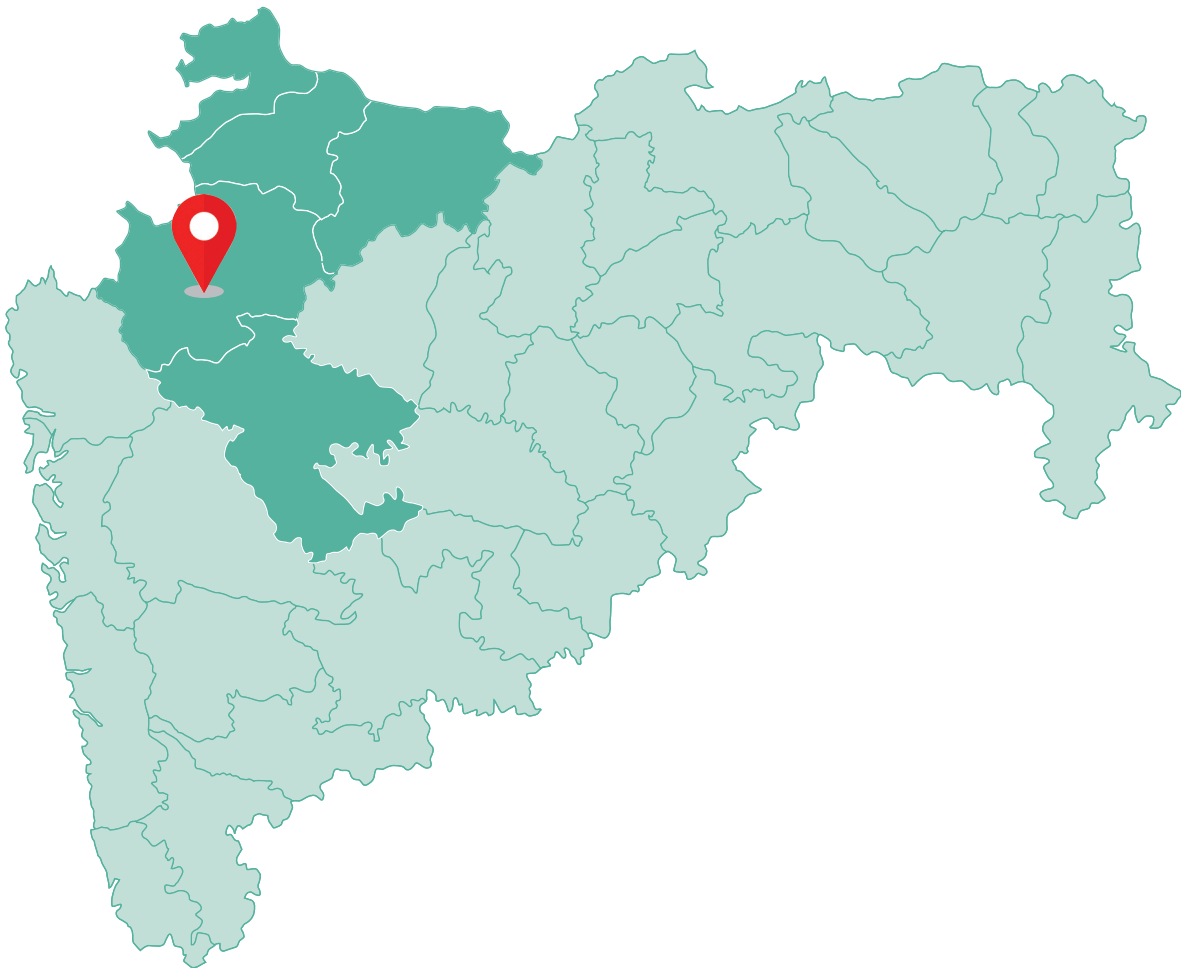
Shahada
Taloda
Dhadgaon-Wadfalya-Roshmal Bk.

Navapur.....
Nandurbar.....

**AHMEDNAGAR DISTRICT MUNICIPAL COUNCIL/
NAGAR PANCHAYAT00-00**

Akole
Jamkhed
Karjat
Kopargaon
Pathardi
Parner
Newasa.....
Deolali Pravara
Shevgaon
Rahata
Rahuri
Shrigonda
Shrirampur
Sangamner
Shirdi

Nashik District



Name of Municipal Council

Bhagur

District: Nashik

Bhagur

Sr. No.	Outline	Details				
1	Date of Establishment	01/10/1925				
2	Total Population As per census 2011	12353				
3	Number of Councilors at the time of Establishment	05				
4	Number of Councilors at Present	Elected Councilors- 18 Nominated Councilors- 02 Total Councilors- 20				
5	Milestones	Nil				
6	Major Schemes Implemented	1) Nagarothhan, 2) Swachh Bharat Mission, 3) Vaishityapurn Anudan,				
7	Awards Received	1) ODF city 2) HaritMahaCity, 3) 2 nd praise in Sant Gadgebaba Abhiyan				
8	City Characteristics	Birth Place of Swatantra veer Vinayak Damodar Sawarkar				
9	Initiatives recognized at State/National Level	1) Swachh Servekshan 2018 Rank 47 in westRank 47 in west zone. 2) Second praise in Sant Gadgebaba Abhiyan 2005-2006. 3) ODF city -2016 4) Harit Maha City-2018				
10	Digitization Level	1. Website: Yes 2. Website: Monthly Updated 3. If Website User Friendly: Yes 4. Paperless Work: No 5. Level Of Paperless Work: Rate 3				
11	Budget: (In Cr.)	Year	2015-16	2016-17	2017-18	2018-19
		Total Income	4.55	8.69	7.33	5.75
		Own Income	0.70	1.22	0.73	0.75
		Grants	3.85	7.47	6.60	5.00
		Expenditure	5.88	5.05	6.63	6.00
12	Other Details	Nil				

Name of Municipal Council

Chandwad

District: Nashik

Chandwad

Sr. No.	Outline	Details				
1	Date of Establishment	10.03.2015				
2	Total Population As per census 2011	25341				
3	Number of Councilors at the time of Establishment	17				
4	Number of Councilors at Present	Elected Councilors- 17 Nominated Councilors- 02 Total Councilors– 19				
5	Milestones	Nil				
6	Major Schemes Implemented	1) Water supply scheme under Maha Nagarotthaan is being implemented by MC Chandwad				
7	Awards Received	Nil				
8	City Characteristics	Beautiful and scenic place near the mountain ridges of Sahyadri. A famous temple namely Renuka Devi is situated here. Ahilyabai Holkar Palace (Rangmahal)				
9	Initiatives recognized at State/National Level	Nil				
10	Digitization Level	1. Website: Yes 2. Website: https://chandwadmahaulb.maharashtra.gov.in 3. If Website User Friendly: No 4. Paperless Work: Up to some extent 5. Level Of Paperless Work: semi				
11	Budget: (In Cr.)	Year	2015-16	2016-17	2017-18	2018-19
		Total Income	New establish council	8.74	27.98	18.77
		Own Income		2.21	3.08	3.48
		Grants		6.46	18.77	13.77
		Expenditure		8.72	27.95	18.73
12	Other Details	Nil				

Name of Nagarpanchayat

Deola

District: Nashik

Deola

Sr. No.	Outline	Details				
1	Date of Establishment	10 March 2015				
2	Total Population As per census 2011	12049				
3	Number of Councilors at the time of Establishment	17				
4	Number of Councilors at Present	Elected Councilors- 17 Nominated Councilors- 02 Total Councilors– 19				
5	Milestones	Nil				
6	Major Schemes Implemented	Nil				
7	Awards Received	ODF City				
8	City Characteristics	Nil				
9	Initiatives recognized at State/National Level	Nil				
10	Digitization Level	1. Website : No 2. Website : No 3. If website user friendly : No 4. Paperless Work : No 5. Level of paperless work : 3				
11	Budget: (In Cr.)	Year	2015-16	2016-17	2017-18	2018-19
		Total Income	1.15	5.71	6.81	9.27
		Own Income	0.74	0.82	0.85	0.90
		Grants	0.40	3.97	4.99	7.48
		Expenditure	1.03	5.69	6.79	9.25
12	Other Details	Nil				

Name of Nagarpanchayat

Dindori

District: Nashik

Dindori

Sr. No.	Outline	Details				
1	Date of Establishment	4 JULY 2015				
2	Total Population As per census 2011	17734				
3	Number of Councilors at the time of Establishment	17				
4	Number of Councilors at Present	Elected Councilors- 17 Nominated Councilors- 02 Total Councilors– 19				
5	Milestones	Nil				
6	Major Schemes Implemented	New water supply scheme is commissioned				
7	Awards Received	swachhta certificate from swachha Bharat mission (Urban)				
8	City Characteristics	Shree Swami Samarth sevakendra, Vindyasini Mata Mandir, Peshavekalin Gadhi Ganpati Temple, Industrial Area Around The Town, Highest Grapes Production in Nashik District				
9	Initiatives recognized at State/National Level	Nil				
10	Digitization Level	1. Website: No 2. Website: NIL 3. If Website User Friendly: No 4. Paperless Work: No 5. Level Of Paperless Work: Rate 1				
11	Budget: (In Cr.)	Year	2015-16	2016-17	2017-18	2018-19
		Total Income	0	55.65	55.59	8.39
		Own Income	0	2.49	2.29	2.67
		Grants	0	12.53	36.49	75.87
		Expenditure	0	55.64	55.38	83.78
12	Other Details	Nil				

Name of Municipal Council

Igatpuri

District: Nashik

Igatpuri

Sr. No.	Outline	Details				
1	Date of Establishment	1 jan. 1868				
2	Total Population As per census 2011	30989				
3	Number of Councilors at the time of Establishment	7				
4	Number of Councilors at Present	Elected Councilors- 18 Nominated Councilors- 02 Total Councilors– 20				
5	Milestones	Nil				
6	Major Schemes Implemented	Water supply Scheme form Bahauli Dam				
7	Awards Received	“MahaHarit City” Compost Certificate, ODF City Certificate				
8	City Characteristics	International Vipassana Centre, Historical Thal Ghat End of Kasara Ghat in Westen Ghat Region, A City established as important railway station.				
9	Initiatives recognized at State/National Level	Nil				
10	Digitization Level	1. Website:- Yes/No. :- Yes 2. Website:How Frequently Updated:- updated weekly 3. If Website User Friendly:Yes/No:- Yes 4. Parerless Work: Yes/No:-No 5. Level of Paperless Work:-Rate From 1 To 5:-3				
11	Budget: (In Cr.)	Year	2015-16	2016-17	2017-18	2018-19
		Total Income	49.31	46.98	55.11	78.9
		Own Income	19.18	17.39	16.88	9.83
		Grants	30.13	29.59	38.23	69.07
		Expenditure	8.17	7.63	36.59	74.00
12	Other Details	Nil				

Name of Nagarpanchayat

Kalwan

District: Nashik

Kalwan

Sr. No.	Outline	Details				
1	Date of Establishment	10 MARCH 2015				
2	Total Population As per census 2011	20541				
3	Number of Councilors at the time of Establishment	17				
4	Number of Councilors at Present	Elected Councilors- 17 Nominated Councilors- 02 Total Councilors– 19				
5	Milestones	Nil				
6	Major Schemes Implemented	Nil				
7	Awards Received	swachhta certificate from swachha Bharat mission (Urban)				
8	City Characteristics	Saptshrungi Devi temple holy Place Of District				
9	Initiatives recognized at State/National Level	Nil				
10	Digitization Level	1. Website: No 2. Website: How Frequently Updated:-Nil 3. If Website User Friendly: No 4. Paperless Work: Nil 5. Level Of Paperless Work: Nil				
11	Budget: (In Cr.)	Year	2015-16	2016-17	2017-18	2018-19
		Total Income	-	0.73	1.20	6.30
		Own Income	-	-	-	-
		Grants	-	-	-	-
		Expenditure	-	0.62	0.55	1.30
12	Other Details	Nil				

Name of Municipal Council

Manmad

District: Nashik

Manmad

Sr. No.	Outline	Details																									
1	Date of Establishment	Manmad Municipal Council Establishment in 1 jan.1928																									
2	Total Population As per census 2011	80058																									
3	Number of Councilors at the time of Establishment	15 Councilors																									
4	Number of Councilors at Present	Elected Councilors- 31 Nominated Councilors- 03 Total Councilors– 34																									
5	Milestones	Nil																									
6	Major Schemes Implemented	1) Nagarothhan, 2) Swachh Bharat Mission, 3) Vaishityapurn Anudan, 4) Patoda Water Supply Scheme1																									
7	Awards Received	Sant Gadagebaba Abhiyan 1 st prize																									
8	City Characteristics	Largest Food Corporation Depot, Largest Gurudwara																									
9	Initiatives recognized at State/National Level	Nil																									
10	Digitization Level	Website : Yes Website : How Frequently Updated – Yes If Website User Friendly : Yes Paperless Work : Yes Level of Paperless Work : Rate from 1 to 5 (3 Rank)																									
11	Budget: (In Cr.)	<table border="1" style="width: 100%; border-collapse: collapse;"> <thead> <tr> <th style="text-align: center;">Year</th> <th style="text-align: center;">2015-16</th> <th style="text-align: center;">2016-17</th> <th style="text-align: center;">2017-18</th> <th style="text-align: center;">2018-19</th> </tr> </thead> <tbody> <tr> <td>Total Income</td> <td style="text-align: center;">34.87</td> <td style="text-align: center;">33.55</td> <td style="text-align: center;">47.35</td> <td style="text-align: center;">56.78</td> </tr> <tr> <td>Own Income</td> <td style="text-align: center;">13.23</td> <td style="text-align: center;">10.82</td> <td style="text-align: center;">22.67</td> <td style="text-align: center;">25.38</td> </tr> <tr> <td>Grants</td> <td style="text-align: center;">21.64</td> <td style="text-align: center;">22.73</td> <td style="text-align: center;">24.68</td> <td style="text-align: center;">31.40</td> </tr> <tr> <td>Expenditure</td> <td style="text-align: center;">31.94</td> <td style="text-align: center;">32.58</td> <td style="text-align: center;">45.43</td> <td style="text-align: center;">55.34</td> </tr> </tbody> </table>	Year	2015-16	2016-17	2017-18	2018-19	Total Income	34.87	33.55	47.35	56.78	Own Income	13.23	10.82	22.67	25.38	Grants	21.64	22.73	24.68	31.40	Expenditure	31.94	32.58	45.43	55.34
Year	2015-16	2016-17	2017-18	2018-19																							
Total Income	34.87	33.55	47.35	56.78																							
Own Income	13.23	10.82	22.67	25.38																							
Grants	21.64	22.73	24.68	31.40																							
Expenditure	31.94	32.58	45.43	55.34																							
12	Other Details	Nil																									

Name of Municipal Council

Nandgaon

District: Nashik

Nandgaon

Sr. No.	Outline	Details																									
1	Date of Establishment	Date 26/01/1921																									
2	Total Population As per census 2011	23604																									
3	Number of Councilors at the time of Establishment	Data not available																									
4	Number of Councilors at Present	Elected Councilors- 17 Nominated Councilors- 0 Total Councilors– 17																									
5	Milestones	Nil																									
6	Major Schemes Implemented	1) Nagarothhan, 2) Swachh Bharat Mission, 3) Vaishityapurn Anudan 4) 56 Khedi Water Supply Schemes																									
7	Awards Received	Nil																									
8	City Characteristics	Production Of Priya Indigo, Near Manmad Junction and Near to Nasthanpur Holly Place																									
9	Initiatives recognized at State/National Level	Nil																									
10	Digitization Level	1. website : Yes www.nandgaonmunicipal.org 2. website- How Frequently updated : As per Information Available 3. If Website User Friendly : Yes 4. Paperless Work : Yes 5. Level Of Paperless Work: Rate From 1 to 5 :- 2																									
11	Budget: (In Cr.)	<table border="1" style="width: 100%; border-collapse: collapse; text-align: center;"> <thead> <tr style="background-color: #fce4d6;"> <th style="text-align: left;">Year</th> <th>2015-16</th> <th>2016-17</th> <th>2017-18</th> <th>2018-19</th> </tr> </thead> <tbody> <tr style="background-color: #fce4d6;"> <td>Total Income</td> <td>27.85</td> <td>27.72</td> <td>31.98</td> <td>37.45</td> </tr> <tr style="background-color: #fce4d6;"> <td>Own Income</td> <td>5.03</td> <td>5.24</td> <td>5.85</td> <td>6.21</td> </tr> <tr style="background-color: #fce4d6;"> <td>Grants</td> <td>22.82</td> <td>22.47</td> <td>26.13</td> <td>31.24</td> </tr> <tr style="background-color: #fce4d6;"> <td>Expenditure</td> <td>27.80</td> <td>27.64</td> <td>31.89</td> <td>37.20</td> </tr> </tbody> </table>	Year	2015-16	2016-17	2017-18	2018-19	Total Income	27.85	27.72	31.98	37.45	Own Income	5.03	5.24	5.85	6.21	Grants	22.82	22.47	26.13	31.24	Expenditure	27.80	27.64	31.89	37.20
Year	2015-16	2016-17	2017-18	2018-19																							
Total Income	27.85	27.72	31.98	37.45																							
Own Income	5.03	5.24	5.85	6.21																							
Grants	22.82	22.47	26.13	31.24																							
Expenditure	27.80	27.64	31.89	37.20																							
12	Other Details	Nil																									

Name of Nagarpanchayat

Niphad

District: Nashik

Niphad

Sr. No.	Outline	Details				
1	Date of Establishment	Niphad Establishment On 10 March 2015				
2	Total Population As per census 2011	20249				
3	Number of Councilors at the time of Establishment	17				
4	Number of Councilors at Present	Elected Councilors- 17 Nominated Councilors- 02 Total Councilors– 19				
5	Milestones	Nil				
6	Major Schemes Implemented	Palkhed Dam to Niphad Water Supply Schemes				
7	Awards Received	Nil				
8	City Characteristics	Onion, Sugarcane, Grapes, Shri Chhatrapati Shivaji Maharaj Chowk , Central Place Of Niphad Dist. Nashik				
9	Initiatives recognized at State/National Level	Nil				
10	Digitization Level	1. Website: No 2. Website: How Frequently Updated : No 3. If Website User Friendly: No 4. Paperless Work: No 5. Level Of Paperless Work: 0				
11	Budget: (In Cr.)	Year	2015-16	2016-17	2017-18	2018-19
		Total Income	6.45	15.47	34.63	33.47
		Own Income	6.33	3.29	13.77	13.06
		Grants	0.12	12.18	20.85	20.41
		Expenditure	6.60	15.14	33.95	33.33
12	Other Details	Nil				

Name of Nagarpanchayat

Peth

District: Nashik

Peth

Sr. No.	Outline	Details				
1	Date of Establishment	Peth Nagarpanchayat Date of Establishment 10/03/2015				
2	Total Population As per census 2011	6858				
3	Number of Councilors at the time of Establishment	17				
4	Number of Councilors at Present	Elected Councilors- 17 Nominated Councilors- 02 Total Councilors– 19				
5	Milestones	Nil				
6	Major Schemes Implemented	New water supply scheme is commissioned				
7	Awards Received	Nil				
8	City Characteristics	Peth Town is famous for Lord Saptshrungi Devi Tempal, Mahadev Tempal				
9	Initiatives recognized at State/National Level	Nil				
10	Digitization Level	1. Website: Nil 2. Website: Nil 3. If Website User Friendly: Na 4. Paperless Work: Up to some extend 5. Level Of Paperless Work: 1				
11	Budget: (In Cr.)	Year	2015-16	2016-17	2017-18	2018-19
		Total Income	1.04	2.47	4.39	21.15
		Own Income	0.38	0.41	0.54	1.00
		Grants	0.66	2.06	3.58	20.15
		Expenditure	0.56	0.81	2.22	21.09
12	Other Details	Nil				

Name of Municipal Council

Satana

District: Nashik

Satana

Sr. No.	Outline	Details				
1	Date of Establishment	01/01/1954				
2	Total Population As per census 2011	37701				
3	Number of Councilors at the time of Establishment	16				
4	Number of Councilors at Present	Elected Member- 21 Nominated Member- 2 Total- 23				
5	Milestones	Nil				
6	Major Schemes Implemented	IDST, Water supply schemes for city				
7	Awards Received	1) Sant Gadgebaba Sanitation Award by Government of Maharashtra. 2) ODF City				
8	City Characteristics	Devmamledar Yashwantrao Maharaj Mandir, A Holy Place in District, Satana Town situated on State highway connecting Gujrat State				
9	Initiatives recognized at State/National Level	Nil				
10	Digitization Level	1. Website: Yes 2. Website: How Frequently Updated 3. If Website User Friendly: Yes 4. Paperless Work: Yes 5. Level Of Paperless Work: 3				
11	Budget: (In Cr.)	Year	2015-16	2016-17	2017-18	2018-19
		Total Income	11.98	13.17	14.49	15.94
		Own Income	3.67	3.97	4.26	4.80
		Grants	7.80	8.81	9.36	10.30
		Expenditure	10.56	10.25	11.28	12.41
12	Other Details	Nil				

Name of Municipal Council

Sinnar

District: Nashik

Sinnar

Sr. No.	Outline	Details				
1	Date of Establishment	01/01/1860				
2	Total Population As per census 2011	65299				
3	Number of Councilors at the time of Establishment	07				
4	Number of Councilors at Present	1. Elected Councilors- 28 2. Nominated Councilors- 03 3. Total Councilors– 31				
5	Milestones	Nil				
6	Major Schemes Implemented	1. Kadwa Dam Water Supply Scheme 2. PMAY 3. FSSTP (Fecal Sludge Septage Treatment Plant) 4. Solidwaste Management (Composting, Wormi Composting)				
7	Awards Received	Nil				
8	City Characteristics	1) Industrial Area (Malegaon (Puna Highway), Musalgaon (Shirdi Road) 2) Gondeshwar Temple 3) Bhairavnath Temple and Ganesh Temple				
9	Initiatives recognized at State/National Level	Nil				
10	Digitization Level	1. Website: Yes 2. Website: Monthly 3. If Website User Friendly: Yes 4. Paperless Work: Yes (Semi) 5. Level Of Paperless Work: 03				
11	Budget: (In Cr.)	Year	2015-16	2016-17	2017-18	2018-19
		Total Income	47.09	67.71	90.24	104.26
		Own Income	34.08	20.71	60.89	68.26
		Grants	13.01	47.00	22.72	36.00
		Expenditure	41.48	27.97	56.89	136.27
12	Other Details	Nil				

Name of Nagarpanchayat

Surgana

District: Nashik

Surgana

Sr. No.	Outline	Details				
1	Date of Establishment	08 April, 2015				
2	Total Population As per census 2011	6263				
3	Number of Councilors at the time of Establishment	17				
4	Number of Councilors at Present	Elected Councilors- 17 Nominated Councilors- 02 Total Councilors– 19				
5	Milestones	Nil				
6	Major Schemes Implemented	Nil				
7	Awards Received	ODF City				
8	City Characteristics	Surgana Town is located at Gujrat Boudry. Bhadar Sansthan's King Mr. Dhairyashilrao Pawar was lived at Motibagh in Surgana Town				
9	Initiatives recognized at State/National Level	Nil				
10	Digitization Level	1. Website: No 2. Website: Nil 3. If Website User Friendly: NA 4. Paperless Work: Up to some exten 5. Level Of Paperless Work: semi				
11	Budget: (In Cr.)	Year	2015-16	2016-17	2017-18	2018-19
		Total Income	NA	2.91	6.13	6.13
		Own Income	NA	-	-	-
		Grants	NA	-	-	-
		Expenditure	NA	1.28	6.12	6.12
12	Other Details	Nil				

Name of Municipal Council

Trimbkeshwar

District: Nashik

Trimbkeshwar

Sr. No.	Outline	Details				
1	Date of Establishment	1854				
2	Total Population As per census 2011	13383				
3	Number of Councilors at the time of Establishment	15 Councilors				
4	Number of Councilors at Present	Elected Councilors- 17 Nominated Councilors- 01 Total Councilors– 18				
5	Milestones	Nil				
6	Major Schemes Implemented	1) Nagarothhan, 2) Swachh Bharat Mission, 3) Vaishityapurn Anudan 4) STP Plant				
7	Awards Received	Best Municipal Award in Nashik Division 2017				
8	City Characteristics	One Of The Jyotirling Temple Out Of 12 Temple In India. One Of Kumbhmela Place Out Of 4 Kumbhmela Place In India, Trimbkeshwar Temple, Kushawarth Thirth, Bhrmgiri Mountain, Sant Nivruttinath Maharaj Temple				
9	Initiatives recognized at State/National Level	Successfully Conducted Kumbhmela, After Every 12 Year				
10	Digitization Level	1. Website: Yes/No - Yes 2. Website: How Frequently Updated - Monthly 3. If Website User Friendly: Yes/No – Yes 4. Paperless Work: Yes/No - Yes 5. Level Of Paperless Work: Rate From 1 To 5 - 4				
11	Budget: (In Cr.)	Year	2015-16	2016-17	2017-18	2018-19
		Total Income	14.89	8.67	12.48	25.24
		Own Income	30.61	3.52	4.00	5.87
		Grants	11.83	5.14	8.48	19.37
		Expenditure	15.25	8.99	11.73	31.24
12	Other Details	Nil				

Name of Municipal Council

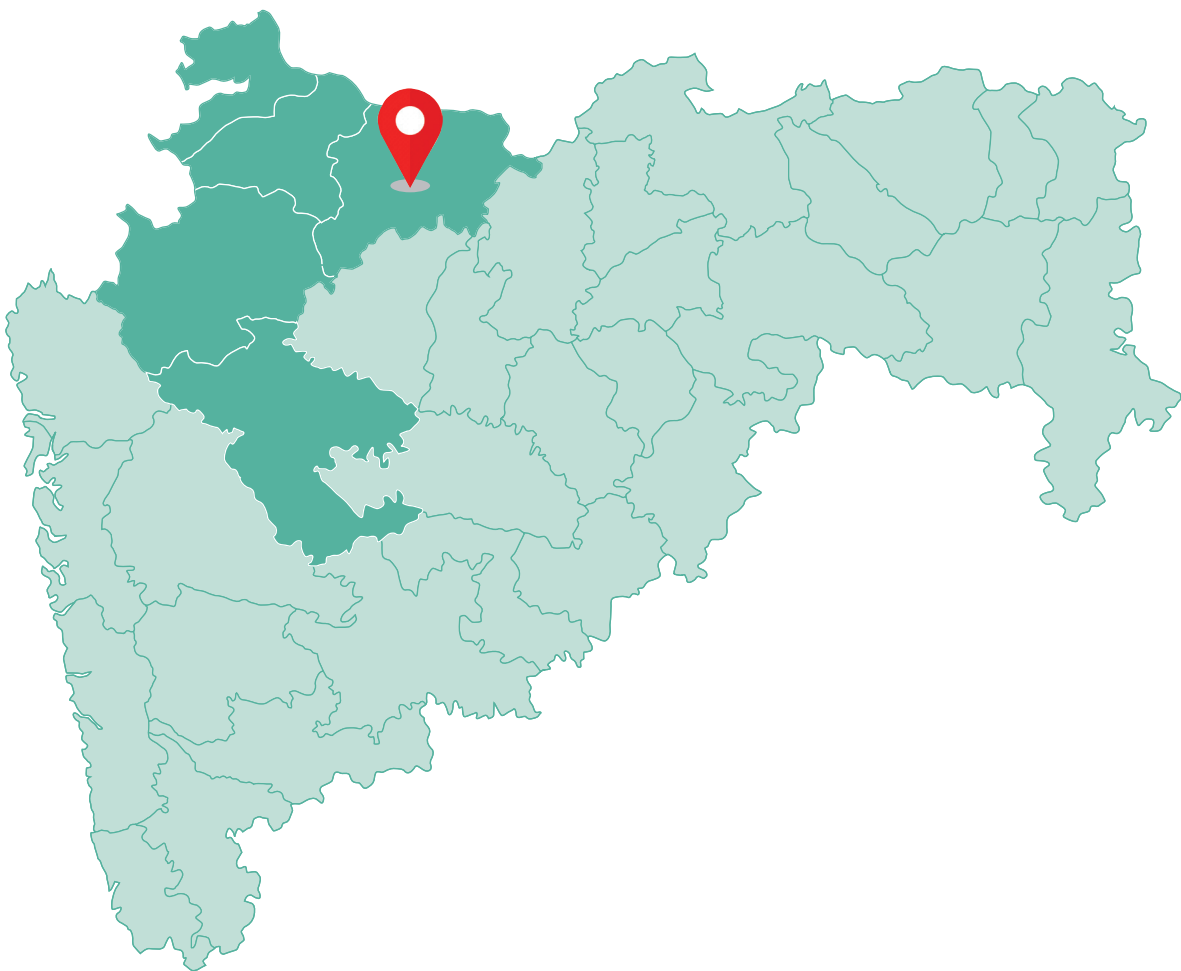
Yeola

District: Nashik

Yeola

Sr. No.	Outline	Details				
1	Date of Establishment	01-08-1858				
2	Total Population As per census 2011	49826				
3	Number of Councilors at the time of Establishment	16				
4	Number of Councilors at Present	Elected Councilors- 27				
5	Milestones	Nil				
6	Major Schemes Implemented	1) Nagarothhan, 2) Swachh Bharat Mission, 3) Vaishityapurn Anudan				
7	Awards Received	The Council has received Sant Gadgebaba Swachata abiyen award. And also Swachh Bharat abhiyan ODF award has received.				
8	City Characteristics	Great warrior Senapati Tatyapa Topes birth place, Swami Muktanand and Jangalidas Maharaj Tapobhumi, Dr. Babasaheb Ambedkar muktibhumi. Onian Market, Horse Market, Painthani Handloom weaving, Kite Ceremony, Colour festival, Traditional background.				
9	Initiatives recognized at State/National Level	In 1935 Dr. Babasaheb Ambedkar was made announcement about change of Religion in Yeola. And after that till today the ceremony of this announcement is celebrating on 13 Oct. every year at Muktibhumi.				
10	Digitization Level	1. Website : Yes 2. Website : How frequently Updated : Daily 3. If Website User Friendly : Yes 4. Paperless Work : 50% 5. Level of Paperless Work : Rate from 1 To 5 - 3				
11	Budget: (In Cr.)	Year	2015-16	2016-17	2017-18	2018-19
		Total Income	15.30	14.63	17.36	34.98
		Own Income	3.52	4.52	6.37	7.34
		Grants	7.59	8.51	7.93	10.13
		Expenditure	14.53	13.73	17.27	34.06
12	Other Details	Nil				

Jalgaon District



Name of Municipal Council

Bhusawal

District: Jalgaon

Bhusawal

Sr. No.	Outline	Details				
1	Date of Establishment	1882				
2	Total Population As per census 2011	187250				
3	Number of Councilors at the time of Establishment	INFORMATION NOT AVAILABLE				
4	Number of Councilors at Present	Elected Councilors- 48				
5	Milestones	Bhusawal Municipal Council achieved Fastest Movers City Award in Swachh Sarvekshan 2018 of Swachh Bharat Mission Bhusawal Municipal Council has declared as ODF City in June-2017 and Also it has been recertified in Jan-2018				
6	Major Schemes Implemented	AmrutScheme,PradhanMantriAwasYojna ,Swachh Bharat Mission				
7	Awards Received	Bhusawal Municipal Council received fastest moving city award in samall city (1 to 3 lack Papulation) category in Swachh Sarvekshan 2018 from Central Government (As city moved from ranking of 432 in year 2017 to 69 in year 2018)				
8	City Characteristics	Bhusawal site on the banks of the Tapi river Bhusawal is known for banana Cultivation Bhusawal is transportation hub Bhusawal railway yars is one of the biggest yards in Asia Bhusawal Junction railway station has good rail service and is a divisional headquarters and all types of trainings of Central Railway Bhusawal Thermal Power Station is located 8 km away from Bhusawal city Bhusawal thermal power station has an installed capacity of 1420 MW				
9	Initiatives recognized at State/National Level	Bhusawal Municipal Council Participates in Swachha Sarvekshan 2018 also ready to a Part Of Swachha Sarvekshan 2018.				
10	Digitization Level	1. Website: Yes 2. Website: Regularly Updated 3. If Website User Friendly: Yes 4. Paperless Work: Yes 5. Level Of Paperless Work: Rate From 4				
11	Budget: (In Cr.)	Year	2015-16	2016-17	2017-18	2018-19
		Total Income	67.00	98.00	222.62	145.47
		Own Income	7.11	11.91	23.75	16.44
		Grants	23.00	55.75	93.60	54.73
		Expenditure	87.00	97.95	221.67	144.83
12	Other Details	Nil				

Name of Municipal Council

Amalner

District: Jalgaon

Amalner

Sr. No.	Outline	Details				
1	Date of Establishment	27 May 1864				
2	Total Population As per census 2011	95994				
3	Number of Councilors at the time of Establishment	Collector Representative 20				
4	Number of Councilors at Present	Elected Councilors- 34 Nominated Councilors- 04 Total Councilors– 38				
5	Milestones	Nil				
6	Major Schemes Implemented	Water , IHSDP, Administrative Building.				
7	Awards Received	ODF +				
8	City Characteristics	154 Years Completed to Establishment				
9	Initiatives recognized at State/National Level	Nil				
10	Digitization Level	1. Website: Yes 2. Website: How Frequently Updated- Regularly 3. If Website User Friendly: Yes 4. Paperless Work: Partial 5. Level Of Paperless Work: 3				
11	Budget: (In Cr.)	Year	2015-16	2016-17	2017-18	2018-19
		Total Income	59.51	11.91	12.22	10.58
		Own Income	34.82	46.93	49.87	47.27
		Grants	24.69	72.21	72.41	58.57
		Expenditure	62.22	12.13	12.69	10.58
12	Other Details	Nil				

Name of Municipal Council

Chalisgaon

District: Jalgaon

Chalisgaon

Sr. No.	Outline	Details																									
1	Date of Establishment	1919																									
2	Total Population As per census 2011	97551																									
3	Number of Councilors at the time of Establishment	8																									
4	Number of Councilors at Present	Elected Councilors- 34 Nominated Councilors- 04 Total Councilors– 38																									
5	Milestones	Nil.																									
6	Major Schemes Implemented	1) Maharashtra Sujal Nirmal Abhiyan Antargat- Chalisgaon Water Supply Scheme 2) Chalisgaon improvement in water supply scheme under nagarothan.																									
7	Awards Received	Sant Gadgebaba Abhiyan Awards in 2002 And 2004																									
8	City Characteristics	Chalisgaon is mainly Agricultural economy based trading town.																									
9	Initiatives recognized at State/National Level	--																									
10	Digitization Level	1. Website: Yes 2. Website: www.Chalisgaonnp.gov.in 3. If Website User Friendly: Yes 4. Paperless Work: Yes 5. Level Of Paperless Work: Rate From 2																									
11	Budget: (In Cr.)	<table border="1" style="width: 100%; border-collapse: collapse; text-align: center;"> <thead> <tr style="background-color: #fce4d6;"> <th style="text-align: left;">Year</th> <th>2015-16</th> <th>2016-17</th> <th>2017-18</th> <th>2018-19</th> </tr> </thead> <tbody> <tr style="background-color: #fce4d6;"> <td style="text-align: left;">Total Income</td> <td>51.55</td> <td>65.91</td> <td>35.51</td> <td>156.89</td> </tr> <tr style="background-color: #fce4d6;"> <td style="text-align: left;">Own Income</td> <td>10.32</td> <td>9.90</td> <td>11.28</td> <td>14.51</td> </tr> <tr style="background-color: #fce4d6;"> <td style="text-align: left;">Grants</td> <td>41.23</td> <td>56.01</td> <td>24.23</td> <td>142.38</td> </tr> <tr style="background-color: #fce4d6;"> <td style="text-align: left;">Expenditure</td> <td>46.53</td> <td>38.13</td> <td>45.99</td> <td>182.36</td> </tr> </tbody> </table>	Year	2015-16	2016-17	2017-18	2018-19	Total Income	51.55	65.91	35.51	156.89	Own Income	10.32	9.90	11.28	14.51	Grants	41.23	56.01	24.23	142.38	Expenditure	46.53	38.13	45.99	182.36
Year	2015-16	2016-17	2017-18	2018-19																							
Total Income	51.55	65.91	35.51	156.89																							
Own Income	10.32	9.90	11.28	14.51																							
Grants	41.23	56.01	24.23	142.38																							
Expenditure	46.53	38.13	45.99	182.36																							
12	Other Details	Nil																									

Name of Municipal Council

Chopda

District: Jalgaon

Chopda

Sr. No.	Outline	Details				
1	Date of Establishment	1870				
2	Total Population As per census 2011	72783				
3	Number of Councilors at the time of Establishment	Not Available				
4	Number of Councilors at Present	Elected Councilors- 29 Nominated Councilors- 03 Total Councilors– 32				
5	Milestones	Nil				
6	Major Schemes Implemented	1) Swacha Maharashtra Abhiyan 2) Nagarothan 3) PMAY 4) Dalit Vasti Sudhar Yojna 5) DAY - NULM				
7	Awards Received	Nil				
8	City Characteristics	Aanandi Bhavani Famous Temple, Thalner Darwaja Hareshwar Temple, Unapdev is famous hot Water				
9	Initiatives recognized at State/National Level	-				
10	Digitization Level	1. Website: Yes 2. Website: uploade the New photo & Municipal Council other new Documents 3. if website user friendly- Yes 4. Paperless work- YES 5. Level of paperless work- 3				
11	Budget: (In Cr.)	Year	2015-16	2016-17	2017-18	2018-19
		Total Income	43.05	70.71	79.56	98.72
		Own Income	15.50	18.44	15.62	15.73
		Grants	27.54	52.27	63.93	82.98
		Expenditure	40.96	68.24	78.35	97.51
12	Other Details	Nil				

Name of Municipal Council

Parola

District: Jalgaon

Parola

Sr. No.	Outline	Details				
1	Date of Establishment	11/06/1864				
2	Total Population As per census 2011	37666				
3	Number of Councilors at the time of Establishment	-				
4	Number of Councilors at Present	Elected Councilors - 22				
5	Milestones	Nil				
6	Major Schemes Implemented	1) Swacha Maharashtra Abhiyan 2) Nagarothan 3) PMAY 4) Dalit VastiSudharYojna 5) DAY - NULM				
7	Awards Received	ODF City				
8	City Characteristics	Nil				
9	Initiatives recognized at State/National Level	Nil				
10	Digitization Level	1. Website: Yes 2. Website: www.parolamahaulb.maharashtra.gov.in 3. If Website User Friendly: Yes 4. Paperless Work: No 5. Level Of Paperless Work: 1				
11	Budget: (In Cr.)	Year	2015-16	2016-17	2017-18	2018-19
		Total Income	12.81	15.05	15.05	16.86
		Own Income	24.55	30.94	31.66	35.46
		Grants	10.35	11.95	11.99	13.43
		Expenditure	12.62	14.21	15.37	17.22
12	Other Details	Nil				

Name of Municipal Council

Dharangaon

District: Jalgaon

Dharangaon

Sr. No.	Outline	Details				
1	Date of Establishment	01 SEP 1866				
2	Total Population As per census 2011	35325				
3	Number of Councilors at the time of Establishment	14				
4	Number of Councilors at Present	Elected Councilors - 21				
5	Milestones	---				
6	Major Schemes Implemented	Water Treatment Plant				
7	Awards Received	Best Performing ULB in election 2011				
8	City Characteristics	Dharangaon have rural background and 60 % of population is engaged in farming. Core area of the city has highly dense with residential area.				
9	Initiatives recognized at State/National Level	Nil				
10	Digitization Level	1. Website: Yes 2. Website: How Frequently Updated 3. If Website User Friendly: Yes 4. Paperless Work: No 5. Level Of Paperless Work: 2				
11	Budget: (In Cr.)	Year	2015-16	2016-17	2017-18	2018-19
		Total Income	9.35	9.14	10.35	11.04
		Own Income	3.22	3.39	3.99	3.93
		Grants	6.12	5.74	6.35	7.11
		Expenditure	5.39	8.69	10.35	11.53
12	Other Details	Dharangaon is declared as Open defecation free city by MOHUA. Dharangaon City ranked at 139 from 875 cities with west zone of India for Swachh Survekshan 2018				

Name of Municipal Council

Yawal

District: Jalgaon

Yawal

Sr. No.	Outline	Details																									
1	Date of Establishment	1884																									
2	Total Population As per census 2011	36706																									
3	Number of Councilors at the time of Establishment	Record Not Available																									
4	Number of Councilors at Present	Elected Councilors - 20 Nominated Councilors - 02 Total Councilors – 22																									
5	Milestones	Nil																									
6	Major Schemes Implemented	1. MGP Water supply scheme. 2. PMAY																									
7	Awards Received	Nil																									
8	City Characteristics	Forts of Sansthanik RajeNimbalkar, Court Road, Yawal, Diststrict Jalgaon																									
9	Initiatives recognized at State/National Level	Nil																									
10	Digitization Level	1. Website: Yes/No : www.yawalmc.org 2. Website: How Frequently Updated : updated within 1 month 3. If Website User Friendly: Yes/No : No 4. Paperless Work: Yes/No : Up to some extent (semi) 5. Level Of Paperless Work: Rate From 1 To 5 : 3																									
11	Budget: (In Cr.)	<table border="1" style="width: 100%; border-collapse: collapse;"> <thead> <tr> <th style="text-align: center;">Year</th> <th style="text-align: center;">2015-16</th> <th style="text-align: center;">2016-17</th> <th style="text-align: center;">2017-18</th> <th style="text-align: center;">2018-19</th> </tr> </thead> <tbody> <tr> <td>Total Income</td> <td style="text-align: center;">14.09</td> <td style="text-align: center;">24.53</td> <td style="text-align: center;">13.42</td> <td style="text-align: center;">10.43</td> </tr> <tr> <td>Own Income</td> <td style="text-align: center;">25.59</td> <td style="text-align: center;">35.29</td> <td style="text-align: center;">3.05</td> <td style="text-align: center;">5.76</td> </tr> <tr> <td>Grants</td> <td style="text-align: center;">11.53</td> <td style="text-align: center;">21.00</td> <td style="text-align: center;">10.37</td> <td style="text-align: center;">98.55</td> </tr> <tr> <td>Expenditure</td> <td style="text-align: center;">14.68</td> <td style="text-align: center;">18.07</td> <td style="text-align: center;">11.92</td> <td style="text-align: center;">14.22</td> </tr> </tbody> </table>	Year	2015-16	2016-17	2017-18	2018-19	Total Income	14.09	24.53	13.42	10.43	Own Income	25.59	35.29	3.05	5.76	Grants	11.53	21.00	10.37	98.55	Expenditure	14.68	18.07	11.92	14.22
Year	2015-16	2016-17	2017-18	2018-19																							
Total Income	14.09	24.53	13.42	10.43																							
Own Income	25.59	35.29	3.05	5.76																							
Grants	11.53	21.00	10.37	98.55																							
Expenditure	14.68	18.07	11.92	14.22																							
12	Other Details	Nil																									

Name of Municipal Council

Erandol

District: Jalgaon

Erandol

Sr. No.	Outline	Details				
1	Date of Establishment	01/09/1866				
2	Total Population As per census 2011	34114				
3	Number of Councilors at the time of Establishment	5				
4	Number of Councilors at Present	Elected Councilors - 20 Nominated Councilors - 02 Total Councilors – 22				
5	Milestones	Nil				
6	Major Schemes Implemented	Sujal Nirmal Abhiyan Reform Works, Swachha Maharashtra mission, Swachha Servekshan 2018 & 2019, Wadh Panipuravatha.				
7	Awards Received	1) ODF city Award 2) Sant Gadagebaba Swachata Abhiyan 2011-12 Consolidated Prize Winner				
8	City Characteristics	Erandol was known as "Ek Chakra Nagari" in the time of the Pandavas. A well close to the wada is known as Draupadikoop (Draupadi's well). Padamalay Ganesh Mandir Also historical Place 12 Km away from city.				
9	Initiatives recognized at State/National Level	Sant Gadagebaba Swachata Abhiyan 2011-12 Consolidated Prize Winner State Level				
10	Digitization Level	1. Website: Yes https://erandolmahaulb.maharashtra.gov.in/ 2. Website: Yes Weekly 3. If Website User Friendly: Yes 4. Paperless Work: No 5. Level Of Paperless Work: 3				
11	Budget: (In Cr.)	Year	2015-16	2016-17	2017-18	2018-19
		Total Income	14.62	19.18	32.01	44.15
		Own Income	47.94	12.25	10.94	18.07
		Grants	98.31	69.35	21.07	26.08
		Expenditure	14.57	19.09	31.83	43.90
12	Other Details	Nil				

Name of Municipal Council

Jamner

District: Jalgaon

Jamner

Sr. No.	Outline	Details				
1	Date of Establishment	28/10/2002				
2	Total Population As per census 2011	46762				
3	Number of Councilors at the time of Establishment	21				
4	Number of Councilors at Present	Elected Councilors - 24				
5	Milestones	--				
6	Major Schemes Implemented	Maharashtra Nagarothan Maha Abhiyan – Water supply scheme, Express water supply line, Under Ground Drainage scheme				
7	Awards Received	Swacch Sarvekshan 2018- 46 ranked in west zone				
8	City Characteristics	Jamner City Famous for Education				
9	Initiatives recognized at State/National Level	No.				
10	Digitization Level	1. Website: Yes 2. Website: How Frequently Updated 3. If Website User Friendly: Yes 4. Paperless Work: Yes 5. Level Of Paperless Work: Rate From 3				
11	Budget: (In Cr.)	Year	2015-16	2016-17	2017-18	2018-19
		Total Income	33.18	111.00	173.79	210.72
		Own Income	9.84	13.68	18.42	21.54
		Grants	11.65	96.77	154.18	183.97
		Expenditure	26.43	110.85	172.97	206.88
12	Other Details	Nil				

Name of Municipal Council

Savda

District: Jalgaon

Savda

Sr. No.	Outline	Details				
1	Date of Establishment	1 st August 1883				
2	Total Population As per census 2011	20584				
3	Number of Councilors at the time of Establishment	5				
4	Number of Councilors at Present	Elected Councilors - 17 Nominated Councilors – 02 Total Councilors – 19				
5	Milestones	No				
6	Major Schemes Implemented	No				
7	Awards Received	No				
8	City Characteristics	No				
9	Initiatives recognized at State/National Level	No				
10	Digitization Level	1. Website: Yes/No :- Yes www.savdamc.com 2. Website: How Frequently Updated :- once in a week 3. If Website User Friendly: Yes/No :- Yes 4. Paperless Work: Yes/No :- No 5. Level Of Paperless Work: Rate From 1 To 5 :- 3				
11	Budget: (In Cr.)	Year	2015-16	2016-17	2017-18	2018-19
		Total Income	22.36	24.25	39.67	44.09
		Own Income	13.64	12.34	18.10	17.75
		Grants	8.72	11.91	21.57	26.34
		Expenditure	22.36	24.25	39.67	44.09
12	Other Details	Nil				

Name of Nagar panchayat

Muktainagar

District: Jalgaon

Muktainagar

Sr. No.	Outline	Details				
1	Date of Establishment	04/12/2017				
2	Total Population As per census 2011	23970				
3	Number of Councilors at the time of Establishment	17				
4	Number of Councilors at Present	17				
5	Milestones	Nil				
6	Major Schemes Implemented	Bharat Nirman National Peyjal Scheme				
7	Awards Received	No				
8	City Characteristics	Sant Muktai Temple and Karmbhumi of Sant Muktai, Changdev Temple, Shravan Bal Samadhi				
9	Initiatives recognized at State/National Level	Swachh Bharat Abhiyan Swachh Sarvekshan 2019				
10	Digitization Level	1. Website: No 2. Website: No 3. If Website User Friendly: No 4. Paperless Work: No 5. Level Of Paperless Work: Rate From 1 To 5				
11	Budget: (In Cr.)	Year	2015-16	2016-17	2017-18	2018-19
		Total Income	-	-	-	5.00
		Own Income	-	-	-	0
		Grants	-	-	-	5.20
		Expenditure	-	-	-	5.20
12	Other Details	Nil				

Name of Municipal Council

Bhadgaon

District: Jalgaon

Bhadgaon

Sr. No.	Outline	Details																									
1	Date of Establishment	31/08/2009																									
2	Total Population As per census 2011	37214																									
3	Number of Councilors at the time of Establishment	20																									
4	Number of Councilors at Present	Elected Councilors - 21 Nominated Councilors - 02 Total Councilors – 23																									
5	Milestones	Nil																									
6	Major Schemes Implemented	Nil																									
7	Awards Received	Nil																									
8	City Characteristics	Nil																									
9	Initiatives recognized at State/National Level	Nil																									
10	Digitization Level	1. Website: Yes/No 2. Website: How Frequently Updated 3. If Website User Friendly: Yes/No 4. Paperless Work: Yes/No 5. Level Of Paperless Work: Rate From 1 To 5																									
11	Budget: (In Cr.)	<table border="1" style="width: 100%; border-collapse: collapse; margin-left: 20px;"> <thead> <tr style="background-color: #d9ead3;"> <th style="text-align: center;">Year</th> <th style="text-align: center;">2015-16</th> <th style="text-align: center;">2016-17</th> <th style="text-align: center;">2017-18</th> <th style="text-align: center;">2018-19</th> </tr> </thead> <tbody> <tr style="background-color: #fce4d6;"> <td>Total Income</td> <td style="text-align: center;">15.75</td> <td style="text-align: center;">16.03</td> <td style="text-align: center;">17.85</td> <td style="text-align: center;">32.22</td> </tr> <tr style="background-color: #fce4d6;"> <td>Own Income</td> <td style="text-align: center;">06.95</td> <td style="text-align: center;">07.05</td> <td style="text-align: center;">07.29</td> <td style="text-align: center;">07.77</td> </tr> <tr style="background-color: #fce4d6;"> <td>Grants</td> <td style="text-align: center;">08.80</td> <td style="text-align: center;">08.98</td> <td style="text-align: center;">10.56</td> <td style="text-align: center;">24.45</td> </tr> <tr style="background-color: #fce4d6;"> <td>Expenditure</td> <td style="text-align: center;">15.75</td> <td style="text-align: center;">16.03</td> <td style="text-align: center;">17.85</td> <td style="text-align: center;">32.22</td> </tr> </tbody> </table>	Year	2015-16	2016-17	2017-18	2018-19	Total Income	15.75	16.03	17.85	32.22	Own Income	06.95	07.05	07.29	07.77	Grants	08.80	08.98	10.56	24.45	Expenditure	15.75	16.03	17.85	32.22
Year	2015-16	2016-17	2017-18	2018-19																							
Total Income	15.75	16.03	17.85	32.22																							
Own Income	06.95	07.05	07.29	07.77																							
Grants	08.80	08.98	10.56	24.45																							
Expenditure	15.75	16.03	17.85	32.22																							
12	Other Details	Nil																									

Name of Municipal Council

Pachora

District: Jalgaon

Pachora

Sr. No.	Outline	Details																									
1	Date of Establishment	Date. 01/04/1947																									
2	Total Population As per census 2011	59609																									
3	Number of Councilors at the time of Establishment	Elected Councilors - 27 Nominated Councilors - 03 Total Councilors – 30																									
4	Number of Councilors at Present	Nil																									
5	Milestones	1) Swacha Maharashtra Abhiyan 2) Nagarothan 3) PMAY 4) Dalit VastiSudharYojna 5) DAY - NULM 6) Underground Drainage (in progress) 7) B.O.T. Project (Completed)																									
6	Major Schemes Implemented	Sant Gadgebaba Abhiyan Awards 3 rd Prize																									
7	Awards Received	Pachora is Mainly Agricultural economy																									
8	City Characteristics	Based trading town.																									
9	Initiatives recognized at State/National Level	-																									
10	Digitization Level	1. Website: Yes www.pachoranp.gov.in 2. Website: How Frequently Updated: 30 to 15 Days 3. if website user friendly- Yes 4. Paperless work- YES 5. Level of paperless work- 3																									
11	Budget: (In Cr.)	<table border="1" style="width: 100%; border-collapse: collapse;"> <thead> <tr> <th style="text-align: center;">Year</th> <th style="text-align: center;">2015-16</th> <th style="text-align: center;">2016-17</th> <th style="text-align: center;">2017-18</th> <th style="text-align: center;">2018-19</th> </tr> </thead> <tbody> <tr> <td>Total Income</td> <td style="text-align: right;">3000.73</td> <td style="text-align: right;">5661.27</td> <td style="text-align: right;">3112.85</td> <td style="text-align: right;">11489.02</td> </tr> <tr> <td>Own Income</td> <td style="text-align: right;">1977.83</td> <td style="text-align: right;">4772.44</td> <td style="text-align: right;">904.87</td> <td style="text-align: right;">3089.99</td> </tr> <tr> <td>Grants</td> <td style="text-align: right;">1022.90</td> <td style="text-align: right;">888.83</td> <td style="text-align: right;">2207.98</td> <td style="text-align: right;">8399.03</td> </tr> <tr> <td>Expenditure</td> <td style="text-align: right;">12602.54</td> <td style="text-align: right;">2035.14</td> <td style="text-align: right;">3029.73</td> <td style="text-align: right;">97794.00</td> </tr> </tbody> </table>	Year	2015-16	2016-17	2017-18	2018-19	Total Income	3000.73	5661.27	3112.85	11489.02	Own Income	1977.83	4772.44	904.87	3089.99	Grants	1022.90	888.83	2207.98	8399.03	Expenditure	12602.54	2035.14	3029.73	97794.00
Year	2015-16	2016-17	2017-18	2018-19																							
Total Income	3000.73	5661.27	3112.85	11489.02																							
Own Income	1977.83	4772.44	904.87	3089.99																							
Grants	1022.90	888.83	2207.98	8399.03																							
Expenditure	12602.54	2035.14	3029.73	97794.00																							
12	Other Details	The Ajanta Caves 55 km away from Pachora city. Also Pandavas have survived here in village name krishnapuri. they built Temple named "Panchaleshwar"																									

Name of Municipal Council

Faizpur

District: Jalgaon

Faizpur

Sr. No.	Outline	Details				
1	Date of Establishment	1889				
2	Total Population As per census 2011	26602				
3	Number of Councilors at the time of Establishment	Record Not Available				
4	Number of Councilors at Present	Elected Councilors - 17 Nominated Councilors - 02 Total Councilors – 19				
5	Milestones	1) In Maharashtra State Swachh Sarvekshan 2018 Faizpur Municipal Council Ranking was 75 Numbers				
6	Major Schemes Implemented	1. Sujal Nirmal Abhiyan Implement by Faizpur Municipal Council 2. PMAY Scheme Implement by Faizpur Municipal Council				
7	Awards Received	Swachh Maharashtra Abhiyan-2018 I Honorary Letter was received by the Chief Minister for the completion of internal toilet and other work for hiring the city				
8	City Characteristics	The first rural (and 51 st National) conference of congress was held in faizpur in 1936 in presence of mahatma Gandhi pandit Nehru was president and rajmallalwani was treasurer for the conference and at faizpur city there is khandoba temple yatra				
9	Initiatives recognized at State/National Level	In Maharashtra State Swachh Sarvekshan 2018 Faizpur Municipal Council Ranking was 75 Numbers				
10	Digitization Level	1. Website: Yes 2. Website: How Frequently Updated: Regular 3. if website user friendly- Yes 4. Paperless work- Semi 5. Level of paperless work- Rate From 1 to 5-4				
11	Budget: (In Cr.)	Year	2015-16	2016-17	2017-18	2018-19
		Total Income	12.95	13.07	17.58	25.80
		Own Income	4.40	4.53	7.03	7.30
		Grants	8.55	8.54	10.55	18.50
		Expenditure	12.93	13.05	17.56	25.78
12	Other Details	---				

Name of Municipal Council

Varangaon

District: Jalgaon

Varangaon

Sr. No.	Outline	Details				
1	Date of Establishment	14 September 2014				
2	Total Population As per census 2011	28410				
3	Number of Councilors at the time of Establishment	18				
4	Number of Councilors at Present	18				
5	Milestones	All India Ranking 74 in Swacha Survekshan 2018				
6	Major Schemes Implemented	Implemented PMAY, SBM, Vaishishtapurn				
7	Awards Received	All India Ranking 74 in Swacha Survekshan 2018				
8	City Characteristics	Nil				
9	Initiatives recognized at State/National Level	Nil.				
10	Digitization Level	1. Website: Yes/No :- No 2. Website: How Frequently Updated:-No 3. If Website User Friendly: Yes/No_ 4. Paperless Work: Yes/No :- No 5. Level Of Paperless Work: 1				
11	Budget: (In Cr.)	Year	2015-16	2016-17	2017-18	2018-19
		Total Income	22.36	24.25	39.67	44.09
		Own Income	13.64	12.34	18.10	17.75
		Grants	4.90	3.00	0.5	3.00
		Expenditure	22.36	24.25	39.67	44.09
12	Other Details	Nil				

Name of Nagar panchayat

Bodwad

District: Jalgaon

Bodwad

Sr. No.	Outline	Details				
1	Date of Establishment	6 May 2016				
2	Total Population As per census 2011	24221				
3	Number of Councilors at the time of Establishment	19				
4	Number of Councilors at Present	Elected Councilors - 17 Nominated Councilors - 02 Total Councilors – 19				
5	Milestones	Achieved ODF Status and Center Level in Less Than 2 Years Of Establishment Of nagarpanchayat				
6	Major Schemes Implemented	1. Swachh Maharashtra Abhiyan 2. District Level Nagrotthan Mission 3. Model Toilet Under Dalit VastiSudharyojana				
7	Awards Received	No.				
8	City Characteristics	Situated in a drought prone area Economy is agrarian so milk production in large				
9	Initiatives recognized at State/National Level	Facility by State Government for Achieving ODF Status				
10	Digitization Level	1. Website: Yes/No :- No 2. Website: How Frequently Updated:-No 3. If Website User Friendly: No_ 4. Paperless Work: Yes/No :- No 5. Level Of Paperless Work: 0				
11	Budget: (In Cr.)	Year	2015-16	2016-17	2017-18	2018-19
		Total Income	0	0	2.89	74.03
		Own Income	0	0	2.89	74.03
		Grants	0	0	58.81	13.23
		Expenditure	0	0	58.81	13.91
12	Other Details	Nil				

Name of Nagar panchayat

Shendurni

District: Jalgaon

Shendurni

Sr. No.	Outline	Details				
1	Date of Establishment	28/03/2018				
2	Total Population As per census 2011	22553				
3	Number of Councilors at the time of Establishment	18				
4	Number of Councilors at Present	0				
5	Milestones	--				
6	Major Schemes Implemented	NIL				
7	Awards Received	NIL				
8	City Characteristics	Shendurni City Famous Trivikram Mandir as per Pandharpur				
9	Initiatives recognized at State/National Level	No.				
10	Digitization Level	1. Website: No 2. Website: How Frequently Updated 3. If Website User Friendly: No 4. Paperless Work: No 5. Level Of Paperless Work: Rate From –				
11	Budget: (In Cr.)	Year	2015-16	2016-17	2017-18	2018-19
		Total Income	Nil	Nil	Nil	Nil
		Own Income	Nil	Nil	Nil	Nil
		Grants	Nil	Nil	Nil	Nil
		Expenditure	Nil	Nil	Nil	Nil
12	Other Details	Election process is going on				

Name of Municipal Council

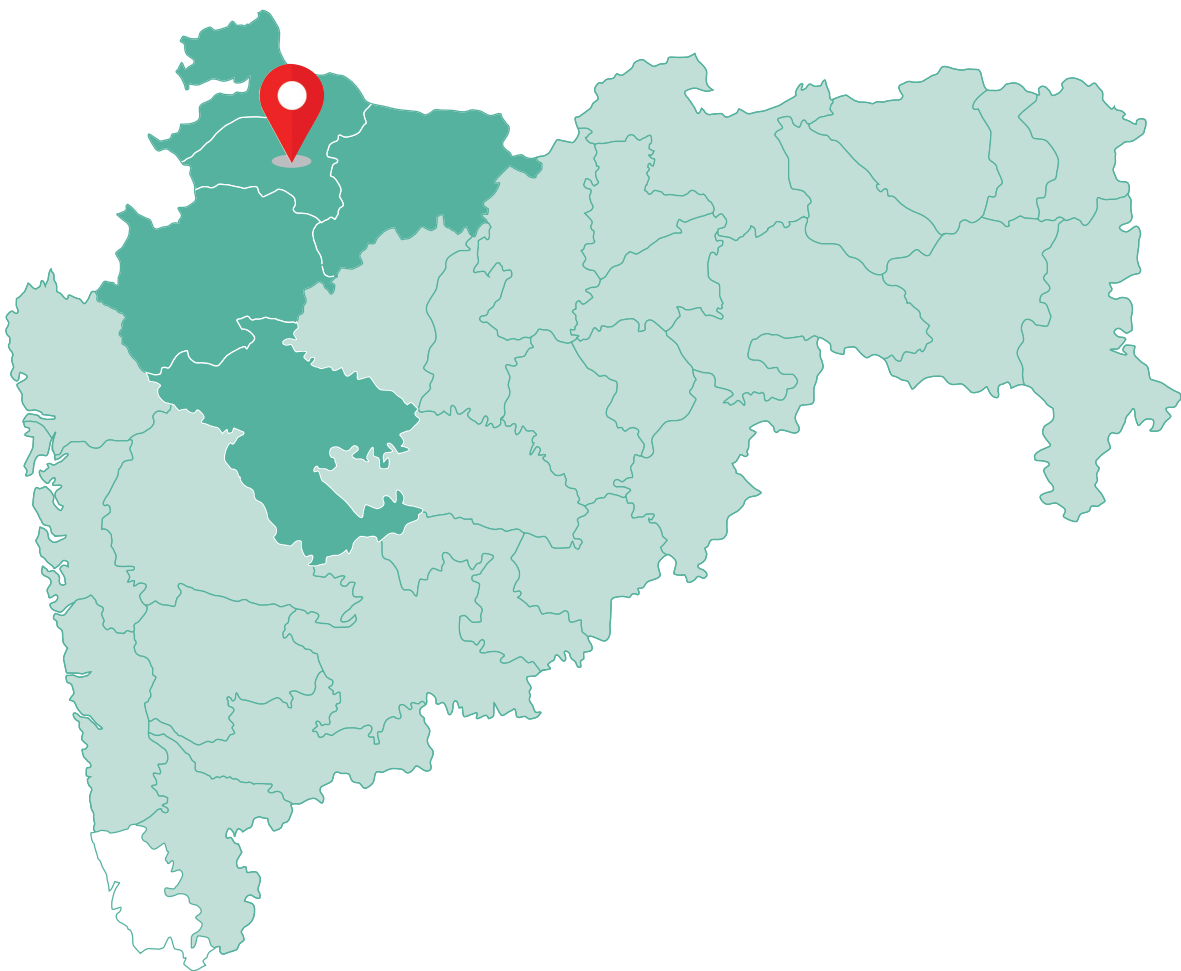
Raver

District: Jalgaon

Raver

Sr. No.	Outline	Details				
1	Date of Establishment	6 June 1892				
2	Total Population As per census 2011	27039				
3	Number of Councilors at the time of Establishment	Record not found				
4	Number of Councilors at Present	Elected Councilors - 17				
5	Milestones	Nil				
6	Major Schemes Implemented	1) Safe Water Supply scheme 2) Cemetery development 3) Swachcha Maharashtra Abhiyan (Urban) ODF Free city Other Govt. Schemes etc.				
7	Awards Received	Sant Gadgebaba Nagri Swachchta Abhiyan 2002-2003				
8	City Characteristics	Raver city as well as Tahsil is famous Banana agriculture				
9	Initiatives recognized at State/National Level	No				
10	Digitization Level	1. Website- Yes 2. Website – How Frequently Updated 3. If Website User Friendly- Yes 4. Paperless work – Yes 5. Level of paperless work : Rate from - 3				
11	Budget: (In Cr.)	Year	2015-16	2016-17	2017-18	2018-19
		Total Income	31.37	35.02	39.70	44.90
		Own Income	15.37	17.42	18.32	17.60
		Grants	16.00	17.60	21.38	27.30
		Expenditure	31.37	35.02	39.70	44.90
12	Other Details	Nil				

Dhule District



Name of Municipal Council

Shirpur Warvade

District: Dhule

Shirpur Warvade

Sr. No.	Outline	Details																									
1	Date of Establishment	19 Oct.1869																									
2	Total Population As per census 2011	76905																									
3	Number of Councilors at the time of Establishment	Record not found																									
4	Number of Councilors at Present	Elected Councilors - 30 Nominated Councilors - 03 Total Councilors – 33																									
5	Milestones	Nil																									
6	Major Schemes Implemented	24 x 7 Water Supply Scheme. Concrete Road Development Scheme and Underground Drainage Scheme.																									
7	Awards Received	Vasundhara award. ODF Award. Best Municipal Council in 2017-2018 Award.																									
8	City Characteristics	Shirpur city is a Education Hub In North Maharashtra 20000 Student are Studding in Various Colleges. Acient Balaji Temple. Shirpur Council Planted 120000 Neem trees in Open Space.																									
9	Initiatives recognized at State/National Level	Nil																									
10	Digitization Level	1. Website: yes 2. Website: How Frequently Updated - Dally 3. If Website Use Friendly- Yes 4. Paperless Work: Yes 5. Level Of Paperless Work: ---																									
11	Budget: (In Cr.)	<table border="1" style="width: 100%; border-collapse: collapse; text-align: center;"> <thead> <tr style="background-color: #fce4d6;"> <th style="text-align: left;">Year</th> <th>2015-16</th> <th>2016-17</th> <th>2017-18</th> <th>2018-19</th> </tr> </thead> <tbody> <tr> <td style="text-align: left;">Total Income</td> <td>118.80</td> <td>112.92</td> <td>108.53</td> <td>112.83</td> </tr> <tr> <td style="text-align: left;">Own Income</td> <td>21.46</td> <td>24.03</td> <td>26.31</td> <td>33.85</td> </tr> <tr> <td style="text-align: left;">Grants</td> <td>97.34</td> <td>88.89</td> <td>82.22</td> <td>78.98</td> </tr> <tr> <td style="text-align: left;">Expenditure</td> <td>118.79</td> <td>112.91</td> <td>108.52</td> <td>112.81</td> </tr> </tbody> </table>	Year	2015-16	2016-17	2017-18	2018-19	Total Income	118.80	112.92	108.53	112.83	Own Income	21.46	24.03	26.31	33.85	Grants	97.34	88.89	82.22	78.98	Expenditure	118.79	112.91	108.52	112.81
Year	2015-16	2016-17	2017-18	2018-19																							
Total Income	118.80	112.92	108.53	112.83																							
Own Income	21.46	24.03	26.31	33.85																							
Grants	97.34	88.89	82.22	78.98																							
Expenditure	118.79	112.91	108.52	112.81																							
12	Other Details	Nil																									

Name of Municipal Council

Dondaicha

District: Dhule

Dondaicha

Sr. No.	Outline	Details				
1	Date of Establishment	2 th June 1952				
2	Total Population As per census 2011	46767				
3	Number of Councilors at the time of Establishment	11				
4	Number of Councilors at Present	Elected Councilors - 24 Nominated Councilors - 03 Total Councilors – 27				
5	Milestones	Nil				
6	Major Schemes Implemented	1) Swacha Maharashtra Abhiyan 2) Nagarothan 3) PMAY 4) Dalit Vasti Sudhar Yojna 5) DAY – NULM 6) IHDP				
7	Awards Received	IHDP, SWM-2018 ODF				
8	City Characteristics	Starch Company				
9	Initiatives recognized at State/National Level	--				
10	Digitization Level	1. Website: yes 2. Website: How Frequently Updated - Dally 3. If Website Use Friendly- Yes 4. Paperless Work: Yes 5. Level Of Paperless Work: ---				
11	Budget: (In Cr.)	Year	2015-16	2016-17	2017-18	2018-19
		Total Income	109.43	245.71	174.80	142.17
		Own Income	117.35	296.91	187.62	159.94
		Grants	205.33	106.07	138.11	106.70
	Expenditure	140.14	187.59	187.62	119.68	
12	Other Details	Nil				

Name of Nagar Panchayat

Sakri

District: Dhule

Sakri

Sr. No.	Outline	Details				
1	Date of Establishment	23 February 2015				
2	Total Population As per census 2011	21007				
3	Number of Councilors at the time of Establishment	17				
4	Number of Councilors at Present	Elected Councillors - 17 Nominated Councillors - 02 Total Councilors – 19				
5	Milestones	City Declared as ODF (second recertification) on 12 July 2018				
6	Major Schemes Implemented	Nil				
7	Awards Received	Nil				
8	City Characteristics	Nil				
9	Initiatives recognized at State/National Level	Nil				
10	Digitization Level	1. Website : No 2. Website : Nil 3. If website user friendly : No 4. Paperless work : No 5. Level of paperless work : semi				
11	Budget: (In Cr.)	Year	2015-16	2016-17	2017-18	2018-19
		Total Income	-	8.00	14.45	22.87
		Own Income	-	1.25	3.75	5.28
		Grants	-	6.75	10.70	17.59
		Expenditure	-	1.35	14.43	22.85
12	Other Details	Nil				

Name of Nagar Panchayat

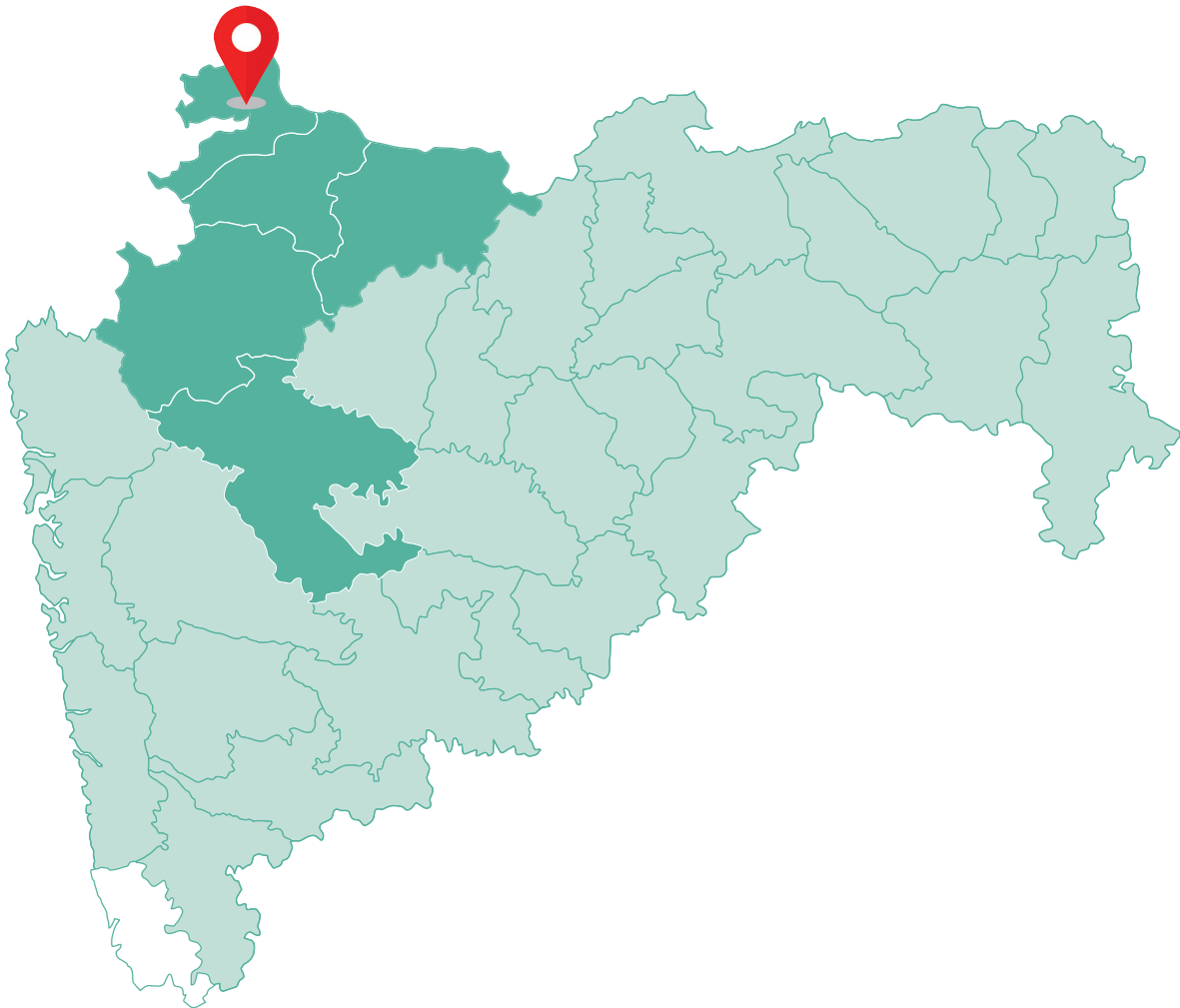
Shindkheda

District: Dhule

Shindkheda

Sr. No.	Outline	Details				
1	Date of Establishment	Establishment on 19 July 2012				
2	Total Population As per census 2011	Nil				
3	Number of Councilors at the time of Establishment	17				
4	Number of Councilors at Present	17				
5	Milestones	Nil				
6	Major Schemes Implemented	Water Supply Scheme Progress Under Maharashtra Nagarotthan Mahaabhiyan.				
7	Awards Received	Swachhta Award For Open defecation free ULB.				
8	City Characteristics	Balaji Rathyatra				
9	Initiatives recognized at State/National Level	Nil				
10	Digitization Level	1. website:-mahasdb.maharashtra gov.in 2. Website:Nil 3. If website user friendly- Yes 4. Paperless work:No 5. Level of paperless work-semi				
11	Budget: (In Cr.)	Year	2015-16	2016-17	2017-18	2018-19
		Total Income	11.49	12.30	14.21	33.07
		Own Income	1.73	2.41	2.10	2.92
		Grants	9.47	8.97	11.30	29.19
		Expenditure	11.96	12.35	46.28	40.91
12	Other Details	Nil				

Nandurbar District



Name of Municipal Council

Shahada

District: Nandurbar

Shahada

Sr. No.	Outline	Details				
1	Date of Establishment	Shahada Municipal Council Shahada Date :- 28/01/1869				
2	Total Population As per census 2011	61409				
3	Number of Councilors at the time of Establishment	27				
4	Number of Councilors at Present	Elected Councilors - 27 Nominated Councilors - 03 Total Councilors – 30				
5	Milestones	Nil				
6	Major Schemes Implemented	1) Swacha Maharashtra Abhiyan 2) Nagarothan 3) PMAY 4) Dalit Vasti Sudhar Yojna 5) DAY – NULM 6) UIDSSMT				
7	Awards Received	Sant Gadagebaba Abhiyan Award 2002 And 2004				
8	City Characteristics	Shahada is Mainly Agriculture economy Based Trading Town on Borders of M.P. And Gujarath				
9	Initiatives recognized at State/National Level					
10	Digitization Level	1. Website:-Yes 2. Website :- Nil 3. If Website User Friendly :- Yes 4. Paperless Work :- No 5. Level of Paperless Work :- Semi				
11	Budget: (In Cr.)	Year	2015-16	2016-17	2017-18	2018-19
		Total Income	16.25	15.72	17.10	23.83
		Own Income	10.16	7.10	7.83	17.25
		Grants	6.09	8.62	9.27	6.58
		Expenditure	22.82	16.73	20.92	22.00
12	Other Details	Nil				

Name of Municipal Council

Taloda

District: Nandurbar

Taloda

Sr. No.	Outline	Details				
1	Date of Establishment	1867				
2	Total Population As per census 2011	28954				
3	Number of Councilors at the time of Establishment	No Record				
4	Number of Councilors at Present	Elected - 18 Nominated - 02 Total - 20				
5	Milestones	Nil				
6	Major Schemes Implemented	Nil				
7	Awards Received	Nil				
8	City Characteristics	Nil				
9	Initiatives recognized at State/National Level	Nil				
10	Digitization Level	1. Website : Yes 2. Website : How Frequently Updated - Yes 3. If Website User Friendly : Yes 4. Paperless Work : No 5. Level Of Paperless Work : 1				
11	Budget: (In Cr.)	Year	2015-16	2016-17	2017-18	2018-19
		Total Income	13.92	21.98	23.32	26.95
		Own Income	0.57	0.47	0.47	0.61
		Grants	13.35	21.53	22.83	26.34
		Expenditure	13.54	21.91	23.91	26.89
12	Other Details	Nil				

Name of Nagar Panchayat

Dhadgaon-Wadfalya-Roshmal Bk.

District: Nandurbar

Dhadgaon-Wadfalya-Roshmal Bk.

Sr. No.	Outline	Details				
1	Date of Establishment	01.08.2015				
2	Total Population As per census 2011	11908				
3	Number of Councilors at the time of Establishment	19				
4	Number of Councilors at Present	Elected Councilors - 17 Nominated Councilors - 02 Total Councilors – 19				
5	Milestones	Nil				
6	Major Schemes Implemented	Nil				
7	Awards Received	Nil				
8	City Characteristics	Nil				
9	Initiatives recognized at State/National Level	Nil				
10	Digitization Level	1. Website: Yes 2. Website:How Frequently Updated 3. If Website User Friendly: Yes 4. Paterless Work: No 5. Level Of Paterless Work: Rate Form 1 To 5				
11	Budget: (In Cr.)	Year	2015-16	2016-17	2017-18	2018-19
		Total Income	Nil	0.80	1.02	1.26
		Own Income	Nil	Nil	Nil	Nil
		Grants	Nil	0.75	0.93	6.00
		Expenditure	Nil	0.81	0.80	1.23
12	Other Details	Nil				

Name of Municipal Council

Navapur

District: Nandurbar

Navapur

Sr. No.	Outline	Details				
1	Date of Establishment	11/11/1982				
2	Total Population As per census 2011	34207				
3	Number of Councilors at the time of Establishment	17				
4	Number of Councilors at Present	Elected Councilors - 21 Nominated Councilors - 02 Total Councilors – 23				
5	Milestones	Nil				
6	Major Schemes Implemented	Nil				
7	Awards Received	Nil				
8	City Characteristics	Navapur city having boundary of Maharashtra & Gujarat State				
9	Initiatives recognized at State/National Level	Nil				
10	Digitization Level	1. Website - Yes - www.navapurmc.org 2. Level of Paperless work- Semi				
11	Budget: (In Cr.)	Year	2015-16	2016-17	2017-18	2018-19
		Total Income	6.83	6.65	7.60	8.05
		Own Income	3.22	2.86	3.46	3.71
		Grants	3.60	3.78	4.30	4.33
		Expenditure	10.11	7.57	10.09	10.15
12	Other Details	Nil				

Name of Municipal Council

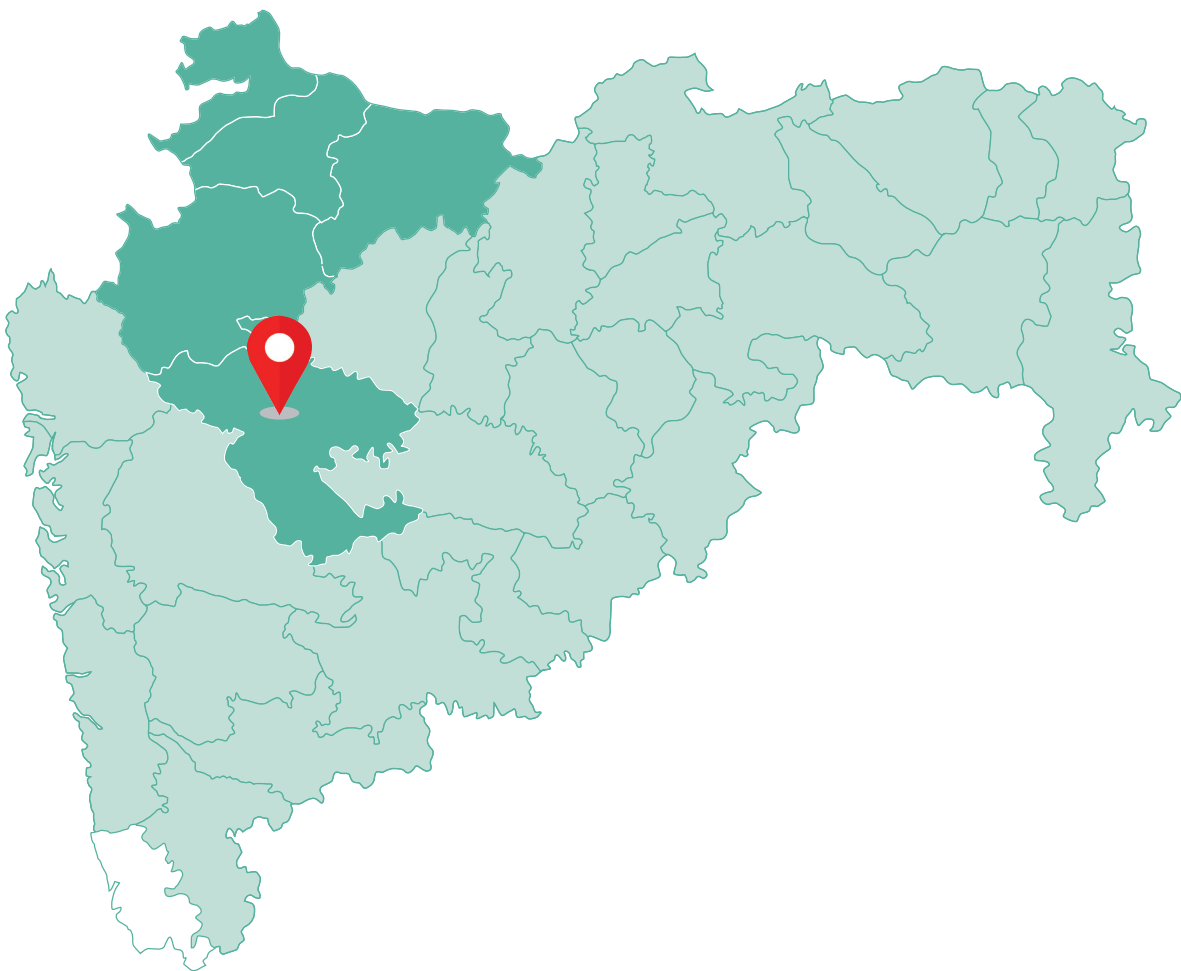
Nandurbar

District: Nandurbar

Nandurbar

Sr. No.	Outline	Details				
1	Date of Establishment	1865				
2	Total Population As per census 2011	111037				
3	Number of Councilors at the time of Establishment	18				
4	Number of Councilors at Present	Elected Councilors - 39 Nominated Councilors - 04 Total Councilors – 43				
5	Milestones	Nil				
6	Major Schemes Implemented	Zarali Water-supply scheme UIDSSMT, Underground drainage system				
7	Awards Received	Nil				
8	City Characteristics	Rice mil, Oil mil, Dal mil, Chilli Powder				
9	Initiatives recognized at State/National Level	Nil				
10	Digitization Level	1. Website : Yes 2. Website : www.nandurbarmc.org 3. If website User friendly : Yes 4. Paperless work : No 5. Level of paperless work :2				
11	Budget: (In Cr.)	Year	2015-16	2016-17	2017-18	2018-19
		Total Income	201.11	186.86	195.56	158.86
		Own Income	36.23	74.11	44.61	46.94
		Grants	164.88	112.75	150.95	111.92
		Expenditure	201.04	186.71	195.41	158.75
12	Other Details	Nil				

Ahmednagar District



Name of Nagar panchayat

Akole

District: Ahmednagar

Akole

Sr. No.	Outline	Details																									
1	Date of Establishment	07 March 2015.																									
2	Total Population As per census 2011	19814																									
3	Number of Councilors at the time of Establishment	17																									
4	Number of Councilors at Present	17																									
5	Milestones	Nil																									
6	Major Schemes Implemented	Nil																									
7	Awards Received	Nil																									
8	City Characteristics	Shiddheshwer Temple And Old Gangadhareshwer Temple In the Jurisdiction of Akole Nagarpanchayat Akole .																									
9	Initiatives recognized at State/National Level	Nil																									
10	Digitization Level	1. Website: No 2. Website: How Frequently Updated - Nil 3. If Website User Friendly: No 4. Paperless Work: No 5. Level Of Paperless Work: Rate From 1 To 5 - Semi																									
11	Budget: (In Cr.)	<table border="1" style="width: 100%; border-collapse: collapse;"> <thead> <tr> <th style="text-align: center;">Year</th> <th style="text-align: center;">2015-16</th> <th style="text-align: center;">2016-17</th> <th style="text-align: center;">2017-18</th> <th style="text-align: center;">2018-19</th> </tr> </thead> <tbody> <tr> <td>Total Income</td> <td style="text-align: center;">2.61</td> <td style="text-align: center;">4.46</td> <td style="text-align: center;">6.72</td> <td style="text-align: center;">28.62</td> </tr> <tr> <td>Own Income</td> <td style="text-align: center;">0.98</td> <td style="text-align: center;">1.54</td> <td style="text-align: center;">1.37</td> <td style="text-align: center;">4.84</td> </tr> <tr> <td>Grants</td> <td style="text-align: center;">1.62</td> <td style="text-align: center;">2.82</td> <td style="text-align: center;">5.16</td> <td style="text-align: center;">23.77</td> </tr> <tr> <td>Expenditure</td> <td style="text-align: center;">0.78</td> <td style="text-align: center;">1.87</td> <td style="text-align: center;">4.32</td> <td style="text-align: center;">28.63</td> </tr> </tbody> </table>	Year	2015-16	2016-17	2017-18	2018-19	Total Income	2.61	4.46	6.72	28.62	Own Income	0.98	1.54	1.37	4.84	Grants	1.62	2.82	5.16	23.77	Expenditure	0.78	1.87	4.32	28.63
Year	2015-16	2016-17	2017-18	2018-19																							
Total Income	2.61	4.46	6.72	28.62																							
Own Income	0.98	1.54	1.37	4.84																							
Grants	1.62	2.82	5.16	23.77																							
Expenditure	0.78	1.87	4.32	28.63																							
12	Other Details	Nil																									

Name of Nagar panchayat

Jamkhed

District: Ahmednagar

Jamkhed

Sr. No.	Outline	Details				
1	Date of Establishment	Jamkhed Nagarparishad Establishment -11 June 2015				
2	Total Population As per census 2011	39551 (2011 census)				
3	Number of Councilors at the time of Establishment	21				
4	Number of Councilors at Present	Elected Councilors -21 Nominated Councilors - 02 Total Councilors – 23				
5	Milestones	Nil				
6	Major Schemes Implemented	PMYA				
7	Awards Received	NIL				
8	City Characteristics	NIL				
9	Initiatives recognized at State/National Level	NIL				
10	Digitization Level	1) Website:-Yes/No 2) Website-NIL 3) If Website user Friendly-No 4) Paperless Work-No 5) Level Of paperless work-Semi				
11	Budget: (In Cr.)	Year	2015-16	2016-17	2017-18	2018-19
		Total Income	6.13	15.05	25.53	15.91
		Own Income	1.73	1.43	1.53	7.17
		Grants	4.39	13.61	25.00	15.20
		Expenditure	3.34	4.48	14.57	15.11
12	Other Details	Nil				

Name of Nagar panchayat

Karjat

District: Ahmednagar

Karjat

Sr. No.	Outline	Details				
1	Date of Establishment	07 March 2015				
2	Total Population As per census 2011	18156				
3	Number of Councilors at the time of Establishment	17				
4	Number of Councilors at Present	17				
5	Milestones	Nil				
6	Major Schemes Implemented	Karjat Water Supply Scheme				
7	Awards Received	State Level jalyukt Shivar 3 rd Prize in 2015-16				
8	City Characteristics	Rehkuri Abhayaranya				
9	Initiatives recognized at State/National Level	Nill -				
10	Digitization Level	1. Website: Yes/No - No 2. Website: How Frequently Updated - Nill 3. If Website User Friendly: Yes/No - No 4. Paperless Work: Yes/No - No 5. Level Of Paperless Work: Rate From 1 To 5 - Semi				
11	Budget: (In Cr.)	Year	2015-16	2016-17	2017-18	2018-19
		Total Income	43.45	42.27	46.50	51.15
		Own Income	6.15	18.14	34.37	45.15
		Grants	30.11	30.11	35.12	35.09
		Expenditure	25.17	26.19	34.10	28.01
12	Other Details	Nil				

Name of Municipal Council

Kopargaon

District: Ahmednagar

Kopargaon

Sr. No.	Outline	Details				
1	Date of Establishment	15 Aug.1947				
2	Total Population As per census 2011	65273				
3	Number of Councilors at the time of Establishment	07				
4	Number of Councilors at Present	Elected Councilors - 28 Nominated Councilors - 03 Total Councilors – 31				
5	Milestones	Nil				
6	Major Schemes Implemented	UIDSSMT (Water Supply Scheme), Vaishisthapurna Yojna (office Building)				
7	Awards Received	SBM, Utkrushta Nagarparishad.				
8	City Characteristics	There are three sugar factories near Kopargaon. The Sanjivani College of Engineering is one of the most important education centers of the town				
9	Initiatives recognized at State/National Level	Nil				
10	Digitization Level	1. Website: Yes 2. Website: Coud.Kopargaon 3. If Website User Friendly: No 4. Paperless Work: No 5. Level Of Paperless Work: Semi				
11	Budget: (In Cr.)	Year	2015-16	2016-17	2017-18	2018-19
		Total Income	10.68	15.76	4.42	45.71
		Own Income	16.65	17.10	19.82	27.44
		Grants	11.70	36.76	26.79	51.00
		Expenditure	17.68	38.09	40.19	81.76
12	Other Details	Nil				

Name of Municipal Council

Pathardi

District: Ahmednagar

Pathardi

Sr. No.	Outline	Details																									
1	Date of Establishment	30/05/1985																									
2	Total Population As per census 2011	27211																									
3	Number of Councilors at the time of Establishment	0, At the time of establishment there was Administrative Rule, So this information is nill																									
4	Number of Councilors at Present	19																									
5	Milestones	Nil																									
6	Major Schemes Implemented	1) Swacha Maharashtra Abhiyan 2) Nagarothan 3) PMAY 4) Dalit Vasti Sudhar Yojna 5) DAY - NULM																									
7	Awards Received	Nil																									
8	City Characteristics	Mohata Devi Temple Garh & Kanifnath Temple Madhi Garh Near Pathardi City, Gopinath Munde Jogging Park Pathardi																									
9	Initiatives recognized at State/National Level	ODF, Sant Gadagebaba Swachhata Abhiyan																									
10	Digitization Level	1. Website: Yes (www.pathardimc.co.in / www.pathardinp.org) 2. Website: 15 days 3. If Website User Friendly: Yes 4. Paperless Work: Semi 5. Level Of Paperless Work: 3																									
11	Budget: (In Cr.)	<table border="1" style="width: 100%; border-collapse: collapse;"> <thead> <tr> <th style="text-align: center;">Year</th> <th style="text-align: center;">2015-16</th> <th style="text-align: center;">2016-17</th> <th style="text-align: center;">2017-18</th> <th style="text-align: center;">2018-19</th> </tr> </thead> <tbody> <tr> <td>Total Income</td> <td style="text-align: center;">26.03</td> <td style="text-align: center;">43.40</td> <td style="text-align: center;">92.36</td> <td style="text-align: center;">110.81</td> </tr> <tr> <td>Own Income</td> <td style="text-align: center;">7.33</td> <td style="text-align: center;">9.37</td> <td style="text-align: center;">12.05</td> <td style="text-align: center;">16.51</td> </tr> <tr> <td>Grants</td> <td style="text-align: center;">18.7</td> <td style="text-align: center;">34.03</td> <td style="text-align: center;">80.31</td> <td style="text-align: center;">94.30</td> </tr> <tr> <td>Expenditure</td> <td style="text-align: center;">22.8</td> <td style="text-align: center;">44.23</td> <td style="text-align: center;">91.60</td> <td style="text-align: center;">110.91</td> </tr> </tbody> </table>	Year	2015-16	2016-17	2017-18	2018-19	Total Income	26.03	43.40	92.36	110.81	Own Income	7.33	9.37	12.05	16.51	Grants	18.7	34.03	80.31	94.30	Expenditure	22.8	44.23	91.60	110.91
Year	2015-16	2016-17	2017-18	2018-19																							
Total Income	26.03	43.40	92.36	110.81																							
Own Income	7.33	9.37	12.05	16.51																							
Grants	18.7	34.03	80.31	94.30																							
Expenditure	22.8	44.23	91.60	110.91																							
12	Other Details	Nil																									

Name of Nagar panchayat

Parner

District: Ahmednagar

Parner

Sr. No.	Outline	Details				
1	Date of Establishment	03/04/2015				
2	Total Population As per census 2011	13119				
3	Number of Councilors at the time of Establishment	17				
4	Number of Councilors at Present	17				
5	Milestones	Nil				
6	Major Schemes Implemented	Nil				
7	Awards Received	Nil				
8	City Characteristics	Nil				
9	Initiatives recognized at State/National Level	Nil				
10	Digitization Level	1. Website : No 2. Website : How Frequently Updated Nil 3. If website user friendly : No 4. Paperless work : No 5. Level of paperless work : semi				
11	Budget: (In Cr.)	Year	2015-16	2016-17	2017-18	2018-19
		Total Income	5.81	5.76.	2.87	2.84
		Own Income	1.08	0.66	0.41	1.13
		Grants	4.16	3.73	1.92	1.60
		Expenditure	10.6	3.39	2.90	1.70
12	Other Details	Nil				

Name of Nagar panchayat

Newasa

District: Ahmednagar

Newasa

Sr. No.	Outline	Details				
1	Date of Establishment	6 th Sep. 2016				
2	Total Population As per census 2011	22618				
3	Number of Councilors at the time of Establishment	19				
4	Number of Councilors at Present	Elected Councilors - 17 Nominated Councilors - 02 Total Councilors – 19				
5	Milestones	Nil				
6	Major Schemes Implemented	Nil				
7	Awards Received	Nil				
8	City Characteristics	Dnyaneshwar Temple , Mohiniraj Mandir				
9	Initiatives recognized at State/National Level	Nil				
10	Digitization Level	1. Website : No 2. Website : No 3. If website user friendly : No 4. Paperless Work : No 5. Level of Paperless Work : Semi				
11	Budget: (In Cr.)	Year	2015-16	2016-17	2017-18	2018-19
		Total Income	-	-	1.92	5.20
		Own Income	-	-	1.53	0.74
		Grants	-	-	0.40	4.44
		Expenditure	-	-	0.91	5.13
12	Other Details	Nil				

Name of Municipal Council

Deolali

District: Ahmednagar

Deolali

Sr. No.	Outline	Details				
1	Date of Establishment	15/02/1983				
2	Total Population As per census 2011	30997				
3	Number of Councilors at the time of Establishment	25				
4	Number of Councilors at Present	21				
5	Milestones	Nil				
6	Major Schemes Implemented	New Water Supply scheme				
7	Awards Received	Total Awards Received :- 17				
8	City Characteristics	Shirdi's world famous Saibaba temple is 35 km from DeolaliPravara Municipal council. At the distance, the world famous ShaniShinganapur temple is also nearby.				
9	Initiatives recognized at State/National Level	Nil				
10	Digitization Level	1) Website :- YES 2) Website :- www.deolalipravaramahaulb.maharashtra.gov.in 3) Website user friendly :- YES 4) Paperless work :- YES 5) Level of Paperless work :- SEMI				
11	Budget: (In Cr.)	Year	2015-16	2016-17	2017-18	2018-19
		Total Income	22.91	47.97	55.23	73.46
		Own Income	85.16	93.22	10.54	98.61
		Grants	14.40	38.65	44.68	63.60
		Expenditure	22.48	48.49	55.49	73.29
12	Other Details	Nil				

Name of Municipal Council

Shevgaon

District: Ahmednagar

Shevgaon

Sr. No.	Outline	Details				
1	Date of Establishment	15/07/2015				
2	Total Population As per census 2011	38375				
3	Number of Councilors at the time of Establishment	21				
4	Number of Councilors at Present	21				
5	Milestones	City is ODF				
6	Major Schemes Implemented	1) Swacha Maharashtra Abhiyan 2) Nagarothan 3) PMAY 4) Dalit VastiSudharYojna 5) DAY - NULM				
7	Awards Received	Open Defection Free 'SANKALP-PURTI'				
8	City Characteristics	This City is Situated at the banks of Suryakanta river				
9	Initiatives recognized at State/National Level	Nil				
10	Digitization Level	1. Website: No 2. Website: How Frequently Updated 3. If Website User Friendly: No 4. Paperless Work: No 5. Level Of Paperless Work: Rate From 1 To 5				
11	Budget: (In Cr.)	Year	2015-16	2016-17	2017-18	2018-19
		Total Income	2.73	10.24	18.61	16.37
		Own Income	0.20	3.17	4.54	6.47
		Grants	0.73	7.07	14.06	15.72
		Expenditure	1.79	4.33	7.71	11.12
12	Other Details	Nil				

Name of Municipal Council

Rahata

District: Ahmednagar

Rahata

Sr. No.	Outline	Details				
1	Date of Establishment	12/11/1987				
2	Total Population As per census 2011	22335				
3	Number of Councilors at the time of Establishment	17				
4	Number of Councilors at Present	Elected Councilors - 17 Nominated Councilors - 02 Total Councilors – 19				
5	Milestones	Nil				
6	Major Schemes Implemented	Water Supply, Underground Gutter, IHSDP, UIDSSMT, Major Road				
7	Awards Received	ODF ++				
8	City Characteristics	Rahata town is on State Highway No 10, 4 Km away from Shirdi , UpasniMaharajMandir& Gram DaiwatVeerbhadraMandir are located in Rahata, also Rahata Guava Market famous in Maharashtra				
9	Initiatives recognized at State/National Level	Nil				
10	Digitization Level	1. Website: Yes - www.rahatamc.org.in 2. Website: Weekly updated or Need 3. If Website User Friendly: Yes 4. Paperless Work: Yes 5. Level Of Paperless Work: 3				
11	Budget: (In Cr.)	Year	2015-16	2016-17	2017-18	2018-19
		Total Income	25.38	29.68	31.07	45.95
		Own Income	2.99	5.43	6.31	6.81
		Grants	22.39	24.25	24.76	39.14
		Expenditure	25.03	22.15	30.02	45.86
12	Other Details	Nil				

Name of Municipal Council

Rahuri

District: Ahmednagar

Rahuri

Sr. No.	Outline	Details																									
1	Date of Establishment	13 Jan. 1972																									
2	Total Population As per census 2011	38813																									
3	Number of Councilors at the time of Establishment	17																									
4	Number of Councilors at Present	21																									
5	Milestones	Regular Water Supply except Dry Day As per criteria																									
6	Major Schemes Implemented	Water Supply Scheme																									
7	Awards Received	Winer of 1 st prize Sant Gadgebaba Swachhata Abhiyan in year 2012-13 and 2014-2015																									
8	City Characteristics	Rahu - Ketu temple, Rahuri city situated in between Shani Shingnapur & Shirdi																									
9	Initiatives recognized at State/National Level	First ULB in India for Providing Digital Lockers Facilities Nil																									
10	Digitization Level	1. Website: Yes 2. Website – Updated regularly every six months 3. If Website user Friendly-Yes 4. Paperless work—Partially. Using KDMC software for daily works, Online BPMS use for Building permission 5. Level of Paperless Work-Rate Form 3																									
11	Budget: (In Cr.)	<table border="1" style="width: 100%; border-collapse: collapse;"> <thead> <tr> <th style="text-align: center;">Year</th> <th style="text-align: center;">2015-16</th> <th style="text-align: center;">2016-17</th> <th style="text-align: center;">2017-18</th> <th style="text-align: center;">2018-19</th> </tr> </thead> <tbody> <tr> <td>Total Income</td> <td style="text-align: center;">24.52</td> <td style="text-align: center;">21.37</td> <td style="text-align: center;">79.68</td> <td style="text-align: center;">75.33</td> </tr> <tr> <td>Own Income</td> <td style="text-align: center;">4.39</td> <td style="text-align: center;">3.89</td> <td style="text-align: center;">8.65</td> <td style="text-align: center;">8.77</td> </tr> <tr> <td>Grants</td> <td style="text-align: center;">20.13</td> <td style="text-align: center;">17.48</td> <td style="text-align: center;">71.02</td> <td style="text-align: center;">66.55</td> </tr> <tr> <td>Expenditure</td> <td style="text-align: center;">18.57</td> <td style="text-align: center;">19.20</td> <td style="text-align: center;">86.57</td> <td style="text-align: center;">76.66</td> </tr> </tbody> </table>	Year	2015-16	2016-17	2017-18	2018-19	Total Income	24.52	21.37	79.68	75.33	Own Income	4.39	3.89	8.65	8.77	Grants	20.13	17.48	71.02	66.55	Expenditure	18.57	19.20	86.57	76.66
Year	2015-16	2016-17	2017-18	2018-19																							
Total Income	24.52	21.37	79.68	75.33																							
Own Income	4.39	3.89	8.65	8.77																							
Grants	20.13	17.48	71.02	66.55																							
Expenditure	18.57	19.20	86.57	76.66																							
12	Other Details	Nil																									

Name of Municipal Council

Shrigonda

District: Ahmednagar

Shrigonda

Sr. No.	Outline	Details																									
1	Date of Establishment	10 Jan 1990																									
2	Total Population As per census 2011	21134																									
3	Number of Councilors at the time of Establishment	17																									
4	Number of Councilors at Present	Elected Councilors - 19 Nominated Councilors - 02 Total Councilors – 21																									
5	Milestones	Nil																									
6	Major Schemes Implemented	1. New Water Scheme under UIDSSMT 4900 Lakh 2. Nagarothan State level Road project																									
7	Awards Received	Target Achivement in Vrukshlagvad -2006																									
8	City Characteristics	Famous For advanced farming & sugar Factories																									
9	Initiatives recognized at State/National Level	Nil																									
10	Digitization Level	1. Website: Yes/No - Yes 2. Website: How Frequently Updated 3. If Website User Friendly: Yes/No - Yes 4. Paperless Work: Yes/No - Yes 5. Level Of Paperless Work: Rate From 1 To 5 - 3																									
11	Budget: (In Cr.)	<table border="1" style="width: 100%; border-collapse: collapse;"> <thead> <tr> <th style="text-align: center;">Year</th> <th style="text-align: center;">2015-16</th> <th style="text-align: center;">2016-17</th> <th style="text-align: center;">2017-18</th> <th style="text-align: center;">2018-19</th> </tr> </thead> <tbody> <tr> <td>Total Income</td> <td style="text-align: center;">9.00</td> <td style="text-align: center;">6.00</td> <td style="text-align: center;">11.69</td> <td style="text-align: center;">14.86</td> </tr> <tr> <td>Own Income</td> <td style="text-align: center;">5.75</td> <td style="text-align: center;">5.38</td> <td style="text-align: center;">0.11</td> <td style="text-align: center;">0.93</td> </tr> <tr> <td>Grants</td> <td style="text-align: center;">2.69</td> <td style="text-align: center;">2.01</td> <td style="text-align: center;">10.69</td> <td style="text-align: center;">13.14</td> </tr> <tr> <td>Expenditure</td> <td style="text-align: center;">9.52</td> <td style="text-align: center;">6.22</td> <td style="text-align: center;">11.64</td> <td style="text-align: center;">14.80</td> </tr> </tbody> </table>	Year	2015-16	2016-17	2017-18	2018-19	Total Income	9.00	6.00	11.69	14.86	Own Income	5.75	5.38	0.11	0.93	Grants	2.69	2.01	10.69	13.14	Expenditure	9.52	6.22	11.64	14.80
Year	2015-16	2016-17	2017-18	2018-19																							
Total Income	9.00	6.00	11.69	14.86																							
Own Income	5.75	5.38	0.11	0.93																							
Grants	2.69	2.01	10.69	13.14																							
Expenditure	9.52	6.22	11.64	14.80																							
12	Other Details	Nil																									

Name of Municipal Council

Shrirampur

District: Ahmednagar

Shrirampur

Sr. No.	Outline	Details				
1	Date of Establishment	1.9.1947				
2	Total Population As per census 2011	89282				
3	Number of Councilors at the time of Establishment	Record not found				
4	Number of Councilors at Present	Elected Councilors - 32 Nominated Councilors - 3 Total Councilors – 35				
5	Milestones	Nil				
6	Major Schemes Implemented	Under draiage scheme under UIDSSMT, State level Nagarothan Scheme, Water Supply Scheme under UIDSSMT, District Level Nagarothan Scheme.				
7	Awards Received	Sant Gadagebaba Shahar Swachata Abhiyan				
8	City Characteristics	1) Town Planning Scheme Implemented city In Maharashtra. 2) Daund-Manmad Railway Track is passing through middle of the city, so the city is divided in 2 parts.				
9	Initiatives recognized at State/National Level	Nil				
10	Digitization Level	1. Web site : Yes 2. Website : How Frequently Updated :Yes 3. If website User Friendly : Yes 4. Paper less work : No 5. Level of paperless : Rate From 1 to 5 - No				
11	Budget: (In Cr.)	Year	2015-16	2016-17	2017-18	2018-19
		Total Income	94.20	98.60	109.77	133.22
		Own Income	29.98	44.19	50.57	51.42
		Grants	64.22	54.41	59.20	81.79
		Expenditure	94.31	98.70	109.88	133.23
12	Other Details	Nil				

Name of Municipal Council

Sangamner

District: Ahmednagar

Sangamner

Sr. No.	Outline	Details				
1	Date of Establishment	1860				
2	Total Population As per census 2011	65604 + floating Population 20000				
3	Number of Councilors at the time of Establishment	7				
4	Number of Councilors at Present	Elected Councilors - 28 Nominated Councilors - 03 Total Councilors – 31				
5	Milestones	Nil				
6	Major Schemes Implemented	UIDSSMT (Water Supply Scheme), Vaishityapura Yojna (Stadium & Natyagruh)				
7	Awards Received	SBM, UtkrushtaNagarparishad.				
8	City Characteristics	Direct Water supply pipe line from Nilwande dam to Sangamner by Gravity., Educational hub, progresive co-oprative sector. sangam (Confluence) of three rivers namely Pravara, Mhalungi, Mhanuti. Industries include Sugar factory, Milk chilling plant. a cloth market, educational facility, agriculture and Tobacco products.				
9	Initiatives recognized at State/National Level	Dandakaranya abhiyan				
10	Digitization Level	1. Website:- sangamnermc.gov.in 2. Website:- yes 3. Is website user friendly:- yes 4. Paperless work:- 80% 5. Level of paperless work:- A (Computerization of office work)				
11	Budget: (In Cr.)	Year	2015-16	2016-17	2017-18	2018-19
		Total Income	124.97	119.02	91.28	193.32
		Own Income	23.99	26.91	31.48	34.16
		Grants	93.65	87.92	56.80	155.75
		Expenditure	125.85	112.82	91.34	193.34
12	Other Details	Nil				

Name of Nagar Panchayat

Shirdi

District: Ahmednagar

Shirdi

Sr. No.	Outline	Details				
1	Date of Establishment	21.06.1999				
2	Total Population As per census 2011	36004				
3	Number of Councilors at the time of Establishment	17				
4	Number of Councilors at Present	17				
5	Milestones	Religious Center of Holy Shri Sai Baba Samadhi Mindir Shirdi				
6	Major Schemes Implemented	Water Supply Scheme - Amrut Under Ground Sewerage Scheme- UIDSSMT				
7	Awards Received	Swatch Bharat Mission Third Rank in India (west Zone) and second in state level in Swatchh Survekshan in 2018				
8	City Characteristics	Religious City				
9	Initiatives recognized at State/National Level	Excellent Work in Swatchh Bharat Mission and Amurt Abhiyan				
10	Digitization Level	1. Website : Yes 2. Website : Once in Week 3. If Website User Friendly : Yes 4. Paperless work : Yes 5. Level Of Paperless Work : 1				
11	Budget: (In Cr.)	Year	2015-16	2016-17	2017-18	2018-19
		Total Income	35.94	28.96	62.79	115.75
		Own Income	7.83	11.76	14.64	15.79
		Grants	28.11	17.20	48.15	99.96
		Expenditure	20.77	32.73	43.95	115.70
12	Other Details	Nil				